

Town of Kennebunkport

Annual Report 2017



GRBA 5K Road Race and Walk–2017

TOWN OF KENNEBUNKPORT, MAINE GENERAL INFORMATION

“Located sixteen miles east-southeast of Alfred, twenty-five miles from Portland. Formerly known as Arundel. Visited during the summer as early as 1602 by fishermen. First permanent settlement made by Richard Vines in 1629. Brought under the control of Massachusetts and incorporated in 1653. Placed under the jurisdiction of Saco for a short time in 1688. Re-incorporated under the name of Arundel in 1717. Name changed February 19, 1821.”

1983-1984 Maine Register

Town Area	18.6 square miles
Roads	52 miles
2010 Federal Census	3,474

2017 School Population as of October 1, 2017	360
High School students	116
Middle School students	95
Consolidated School students	127
Kennebunk Elementary School students	11
Sea Road students	10
Mildred L. Day students	1

2016 Tax Year Town Valuation (Fiscal Year 2017)	\$1,912,262,450
2016 Tax Year Tax Commitment (Fiscal Year 2017)	\$15,833,533
2017 Fiscal Year Tax Rate	\$8.28 per \$1,000 Valuation
School	57.17%
County	7.35%
Town	35.48%

2017 Tax Year Town Valuation (Fiscal Year 2018)	\$1,934,467,170
2017 Tax Year Tax Commitment (Fiscal Year 2018)	\$16,887,898
2018 Fiscal Year Tax Rate	\$8.73 per \$1,000 Valuation
School	58.74%
County	7.12%
Town	34.14%

Front cover photograph “GRBA 5K Road Race and Walk–2017” by Steve Painter.

ANNUAL REPORT

of the

TOWN OF

Kennebunkport

For 2017



The Town with Three Names

CAPE PORPUS	1614-1719
ARUNDEL	1719-1821
KENNEBUNKPORT	1821-

**THE 364TH ANNIVERSARY
OF ITS EXISTENCE AS A CORPORATE BODY
UNDER LEGISLATIVE CONTROL**

TABLE OF CONTENTS

General Information	Inside Front Cover
Dedication.....	1

Financial Information

Town Warrant.....	3
Budget Overview	31
Analysis of FY2019 Budget.....	40
Auditor Report	44

ANNUAL REPORTS:

Elected Officials

Board of Selectmen Chair Patrick A. Briggs.....	65
State Senator Susan Deschambault.....	67
State Representative H. Stedman Seavey.....	68
United States Senator Susan M. Collins.....	69
United States Senator Angus S. King, Jr.....	71
United States Representative Chellie Pingree	72
Governor Paul R. LePage	73

Town Departments

Town Manager	74
Assessing	79
Code Enforcement	80
Emergency Management Agency.....	83
Fire Department	84
Harbormaster, Cape Porpoise Pier.....	88
Harbormaster, Kennebunk River	89
Parks and Recreation	91
Planning and Development.....	92
Police	93
Public Health and Nursing Services.....	94
General Assistance	97
Public Works	100
Registrar of Voters.....	102
Town Clerk.....	102
Recorded Deaths	105
Wastewater	106

TABLE OF CONTENTS

Boards/Committees

Beach Advisory Committee	107
Budget Board	108
Cemetery Committee	108
Conservation Commission	110
Government Wharf Committee	112
Growth Planning Committee	113
Kennebunk River Committee	114
Lighting Committee	115
Parsons Way Committee	116
Planning Board	116
Shade Tree Committee	118
Shellfish Conservation Committee	119
Zoning Board of Appeals	120

Other Organizations

Arundel Cemetery	121
K.K. & W. Water District	122
Kennebunkport Conservation Trust	126
Kennebunkport Emergency Medical Services, Inc.	131
Library—Cape Porpoise Community Library	135
Library—Louis T. Graves Memorial Library	137
Scholarships Available	139
Superintendent of Schools	140

Tax Lists	141
------------------------	-----

Trash and Recycling Information

Recycling Calendar (green page)	175
Single Stream Recycling Information (green page)	176
Trash and Recycling Collection Schedule (green page)	176
Identifying Plastics for Recycling	177
Recycling Reference Chart	178

Town—General Information

Town Officers	179
Town Online Services	182
Town Facebook URL, Website Subscription, Town Holidays .	183
Town Hours and Meetings Schedule	Inside Back Cover
Town Telephone Directories, Mailing Address	Back Cover

TOWN REPORT DEDICATION

In Appreciation of

Barbara Barwise



Photo by Donna Buttarazzi/York County Coast Star

Barbara Barwise is *the* lady to ask if you want to know the history of Kennebunkport. In fact, she has done so much research on the Town that she is often referred to as the Town historian.

Even though Barbara is a Chelmsford, Massachusetts, native, she is such a familiar face in town one would think she was born and raised here. Her family visited Goose Rocks Beach every summer since the late 1960s and finally relocated to town permanently in the early 1990s. Truthfully, you could say Kennebunkport is in her blood because she has ancestors from Kennebunkport dating back to the 1730s.

Barbara is a town character with her quick wit and dry sense of humor and is also a great storyteller. She's taken the stage sharing her favorite ghost and shipwreck stories at various local venues such as the Clement Clark Boathouse and the Nonantum Resort in Kennebunkport, and the Historical Society in Wells and Ogunquit, to name a few.

Barbara passionately believes in community service and always has a full plate. Currently, she serves on the Budget Board, Growth Planning Committee, Parsons Way Committee, and the Graves Library Long-Range Planning Committee, and has served as Deputy Registrar of Voters since 2005.

In the past, Barbara worked at town hall as Deputy Town Clerk for eight years, retiring in 2013. She also served on the Planning Board for seven years.

In her spare time, Barbara can be found cheering for her Red Sox team during baseball

season, tending to her garden when the weather permits, or reading history books.

Barbara seems to know the secret to a long, happy, meaningful life. The Japanese call it *ikigai* (pronounced ee-kee-guy). It is the concept of living your life with a sense of purpose by doing things that you love and care about. It is the reason for which to get up every morning. She is certainly following her passion, and the Town is blessed to have her. She is a town gem.

.

TOWN OF KENNEBUNKPORT

TOWN WARRANT ANNUAL TOWN MEETING June 12 and 16, 2018

State of Maine

County of York, SS

To: Tracey O'Roak, Constable of the Town of Kennebunkport, in the County of York, State of Maine.

GREETINGS:

You are hereby required in the name of the State of Maine to notify and warn the voters of the Town of Kennebunkport in said County of the Town Meeting described in this warrant.

To the voters of Kennebunkport: You are hereby notified that the Annual Town Meeting of this municipality will be held at the Village Fire Station, 32 North Street in said Town on Tuesday, the Twelfth (12th) day of June A.D. 2018, at 8:00 o'clock in the forenoon for the purpose of acting on Articles numbered one (1) and one a (1a) as set out below. The polls for voting on Article 1 shall be opened immediately after the election of the Moderator at 8:00 a.m. on June 12, 2018, and shall close at 8:00 p.m. While the polls are open, the Registrar of Voters will hold office hours to accept the registration of any person eligible to vote, to accept new enrollments, and to make any necessary corrections or changes to any names or addresses on the voting list. The continuation of said meeting will be held in the auditorium of the Consolidated School building in said Town on Saturday, the sixteenth (16th) day of June A.D. 2018, at 9:00 o'clock in the forenoon for the purpose of acting on Articles numbered 2 through 44 as set out below.

ARTICLE 1a. To choose a Moderator to preside at said meeting.

ARTICLE 1. To elect under the provisions of Title 30-A, M.R.S.A. Section 2528, the following Town Officers: two Selectmen, Assessors, and Overseers of the Poor, each for a term of three years; one Director of R.S.U. #21, for a term of three years; one Trustee of Kennebunk, Kennebunkport and Wells Water District for a term of three years; and one Beach Advisory Committee At-Large Member for a term of three years and to vote on the following referendum Questions 1 through 7:

For each Question 1 through 7, a certified copy of the proposed ordinance is on file in the Town Clerk's Office and is incorporated by reference into each Question.

QUESTION 1
AMENDMENT TO KENNEBUNKPORT ADMINISTRATIVE CODE

Shall an ordinance entitled "June 2018 Amendment to the Administrative Code" be enacted?

[Note of explanation: This amendment will eliminate the Wastewater Department and make it a division of the Public Works Department and will place the Cape Porpoise Harbormaster under the supervision of the Police Chief, or his or her designees.]

QUESTION 2
AMENDMENT TO THE CAPE PORPOISE PIER ORDINANCE

Shall an ordinance entitled "June 2018 Amendment to the Cape Porpoise Pier Ordinance" be enacted?

[Note of explanation: This amendment places the supervision of the Cape Porpoise Pier Manager under the Police Chief or his or her designees.]

QUESTION 3
**AMENDMENT TO THE LAND USE ORDINANCE REGARDING
GROWTH AREA MAP**

Shall an ordinance entitled "June 2018 Amendment to the Kennebunkport Land Use Ordinance regarding Growth Area Map" be enacted?

[Note of explanation: This amendment allows the Rate of Growth Area Map to be reviewed and updated periodically by the Growth Planning Committee in order to reflect current infrastructure development.]

QUESTION 4
**AMENDMENT TO THE LAND USE ORDINANCE TO CLARIFY SETBACKS
RELATED TO LOT LINES AND RIGHTS OF WAY**

Shall an ordinance entitled "June 2018 Amendment to the Kennebunkport Land Use Ordinance to Clarify Setbacks Related to Lot Lines and Rights of Way" be enacted?

[Note of explanation: This amendment clarifies lot setbacks are related to vehicular access rights of way, public and private and should not be used for pedestrian rights of way.]

QUESTION 5
AMENDMENT TO THE LAND USE ORDINANCE REGARDING
REMOVAL OF REDUCTION OF LOT COVERAGE CREDIT FOR
SEMI-PERVOUS MATERIALS

Shall an ordinance entitled "June 2018 Amendment to the Kennebunkport Land Use Ordinance regarding Removal of Reduction of Lot Coverage Credit for Semi-Pervious Materials" be enacted?

[Note of explanation: This amendment removes lot coverage credit for semi-pervious materials.]

QUESTION 6
AMENDMENT TO THE
KENNEBUNKPORT FLOODPLAIN MANAGEMENT ORDINANCE

Shall an ordinance entitled "June 2018 Amendment to the Kennebunkport Floodplain Management Ordinance" be enacted?

[Note of explanation: This amendment removes the floodplain permit fee from the ordinance and places it in a fee schedule set annually by the Board of Selectmen.]

QUESTION 7
AMENDMENT TO THE STREET ORDINANCE

Shall an ordinance entitled "June 2018 Amendment to the Street Ordinance" be enacted?

[Note of explanation: This amendment adds a Naming System Section, a Street Numbering and a Compliance section to the Ordinance.]

Article 2: To see if the Town will vote to authorize the Town Treasurer, with the advice and approval of the Municipal Officers on behalf of the Town to sell and dispose of Real Estate acquired by the Town for nonpayment of taxes thereon, and to execute quitclaim deeds on such terms as they deem advisable, and to authorize the Treasurer to discharge unmatured liens on payment of taxes, interest and costs.

Selectmen recommend adoption of this article— Voted 3-0.

Article 3: To see if the Town will vote to authorize the Town Treasurer, with the advice and approval of the Municipal Officers on behalf of the Town, to waive the foreclosure of any tax lien mortgage by recording a waiver of foreclosure in the York County Registry of Deeds for any real estate title to which they deem not in the best financial interest of the Town to hold, said authorization to waive not to prevent the Town Treasurer, with the advice and approval of the Municipal Officers, from later foreclosing on said tax lien pursuant to law, as they deem advisable.

Selectmen recommend adoption of this article– Voted 3-0.

Article 4: To see if the Town will vote to make all real and personal property taxes due and payable upon presentment of bills and to charge eight percent (8.00%) per annum on the first half if unpaid after September 11, 2018 (or 45 days after the date of commitment if commitment is after July 28, 2018) and on the second half if unpaid after March 12, 2019.

Selectmen recommend adoption of this article– Voted 3-0.

Article 5: To see if the Town will vote to set the interest rate to be paid by the town on abated taxes at five percent (5.00%) for the fiscal year 2019.

Selectmen recommend adoption of this article– Voted 3-0.

Article 6: To see if the Town will vote to pay for tax abatements and applicable interest granted during the fiscal year of 2018/2019 from Overlay. *(Explanation: The Selectmen, as Assessors, are authorized to raise Overlay under Title 36 MRSA section 710 but require voter authorization to spend Overlay. Overlay cannot be more than 5% of the Tax Commitment.)*

Selectmen recommend adoption of this article– Voted 3-0.
Budget Board recommends adoption of this article – Vote 8-0

Article 7: To see if the Town will vote to authorize the Tax Collector or Treasurer to accept prepayments of taxes not yet committed pursuant to 36 M.R.S.A. § 506.

Selectmen recommend adoption of this article– Voted 3-0.

Article 8: To see if the Town will vote to authorize the Selectmen to accept easement deeds on behalf of the Town granting the Town the right to plant and maintain certain trees on private property located within the Town.

Selectmen recommend adoption of this article– Voted 3-0.

Article 9: To see if the Town will vote to authorize the Selectmen to accept unconditional and conditional gifts of money or property on behalf of the Town, other than gifts of sewer extensions, subject to ratification by the Town at an annual or special town meeting held within one year of the Selectmen's acceptance, except that such ratification shall not be required for a donation of money to the Town to supplement a specific appropriation already made, to reduce the tax assessment, or to reduce the permanent debt.

Selectmen recommend adoption of this article– Voted 3-0.

Article 10: To see if the Town will vote to ratify the acceptance of a gift from the Picavet Trust to support the Public Health and Police Departments and give the Selectmen authority to expend funds in accordance with the Trust provisions. The value as of March 23, 2018 is \$454,090.91.

Selectmen recommend adoption of this article – Voted 3-0.

Article 11: To see what sum the Town will vote to raise and appropriate for the Administration and Community Development account.

Amount requested: \$953,272

Selectmen recommend the amount requested - Voted 3-0.

Budget Board recommends the amount requested - Voted 8-0.

			2019		
	2017	2018	Budget	Board of	Increase
	Actual	Budget	Committee	Selectmen	(Decrease)
Administration					
Salaries & wages	452,813.96	466,523.00	476,395.00	476,395.00	9,872.00
Selectmen	13,512.67	13,918.00	13,918.00	13,918.00	0.00
Town meeting	2,717.90	3,466.00	3,868.00	3,868.00	402.00
Overtime	1,290.26	3,000.00	3,000.00	3,000.00	0.00
FICA	36,267.81	41,941.00	41,748.00	41,748.00	(193.00)
MSRS	41,396.21	44,758.00	47,610.00	47,610.00	2,852.00
ICMA	14,100.14	18,080.00	18,333.00	18,333.00	253.00
RHSP	4,377.97	4,511.00	0.00	0.00	(4,511.00)
Health	125,764.48	156,204.00	133,451.00	133,451.00	(22,753.00)
Dues & Fees	8,462.62	7,500.00	7,500.00	7,500.00	0.00
Travel & Meetings	5,099.15	7,500.00	7,500.00	7,500.00	0.00
Training & Education	1,327.64	2,500.00	2,500.00	2,500.00	0.00
Contingency	5,803.24	4,000.00	5,800.00	5,800.00	1,800.00
Electricity	3,580.38	4,000.00	4,000.00	4,000.00	0.00
Telephone	5,685.39	4,560.00	5,600.00	5,600.00	1,040.00
Heating Fuel	2,692.81	5,600.00	4,000.00	4,000.00	(1,600.00)
Water	255.82	260.00	280.00	280.00	20.00
Internet	1,029.03	2,040.00	1,050.00	1,050.00	(990.00)
Printing	6,966.00	8,000.00	8,000.00	8,000.00	0.00

Advertising	3,047.69	2,000.00	2,500.00	2,500.00	500.00
Expert/professional	48,015.31	43,752.00	43,752.00	43,752.00	0.00
Audit	13,735.00	14,500.00	14,500.00	14,500.00	0.00
Data processing	17,427.36	14,600.00	16,420.00	16,420.00	1,820.00
Office supplies	13,444.75	11,000.00	12,000.00	12,000.00	1,000.00
Operating supplies	1,964.07	1,000.00	1,000.00	1,000.00	0.00
Postage	11,263.91	15,000.00	15,000.00	15,000.00	0.00
Photocopier	6,264.31	6,000.00	6,000.00	6,000.00	0.00
Town Clerk	3,295.84	5,000.00	4,000.00	4,000.00	(1,000.00)
Ballot machine	4,624.40	4,500.00	5,000.00	5,000.00	500.00
Buildings	14,303.65	18,000.00	18,000.00	18,000.00	0.00
Town meeting expense	1,257.51	2,000.00	2,000.00	2,000.00	0.00
<i>Total Admin</i>	<i>871,787.28</i>	<i>935,713.00</i>	<i>924,725.00</i>	<i>924,725.00</i>	<i>(10,988.00)</i>
Community Development					
Salaries & wages	4,037.65	6,000.00	6,000.00	6,000.00	0.00
FICA	308.92	459.00	459.00	459.00	0.00
Travel & Meetings	88.50	100.00	100.00	100.00	0.00
Internet	4,348.86	7,740.00	10,488.00	10,488.00	2,748.00
Newsletter	3,381.50	3,500.00	3,500.00	3,500.00	0.00
Website	5,470.00	6,000.00	6,000.00	6,000.00	0.00
Operating supplies	100.00	2,000.00	2,000.00	2,000.00	0.00
<i>Total Com Development</i>	<i>17,735.43</i>	<i>25,799.00</i>	<i>28,547.00</i>	<i>28,547.00</i>	<i>2,748.00</i>
Total Art #11	889,522.71	961,512.00	953,272.00	953,272.00	(8,240.00)

Article 12: To see what sum the Town will vote to raise and appropriate for the Administration and Planning capital expense and reserve account.

Amount requested: \$20,000

Selectmen recommend the amount requested - Voted 3-0.

Budget Board recommends the amount requested - Voted 8-0.

			2019		
	2017	2018	Budget	Board of	Increase
	Actual	Budget	Committee	Selectmen	(Decrease)
Capital Outlay / Administration					
Historical Preservation	5,000.00	5,000.00	5,000.00	5,000.00	0.00
Building Improvement	2,719.99	12,000.00	0.00	0.00	(12,000.00)
Special Projects	0.00	41,000.00	15,000.00	15,000.00	(26,000.00)
Total Art #12	7,719.99	58,000.00	20,000.00	20,000.00	(38,000.00)

Article 13: To see what sum the Town will vote to raise and appropriate for the Administrative Boards account.

Amount requested: \$13,185

Selectmen recommend the amount requested - Voted 3-0.

Budget Board recommends the amount requested - Voted 8-0.

			2019		
	2017	2018	Budget	Board of	Increase
	Actual	Budget	Committee	Selectmen	(Decrease)
Zoning Board of Appeals					
Training & Education	141.00	200.00	200.00	200.00	0.00
Advertising	145.53	300.00	300.00	300.00	0.00
<i>Total Zoning Board</i>	<i>286.53</i>	<i>500.00</i>	<i>500.00</i>	<i>500.00</i>	<i>0.00</i>
Conservation Commission					
Salaries & wages	0.00	0.00	1,240.00	1,240.00	1,240.00
FICA	0.00	0.00	95.00	95.00	95.00
Office supplies	165.00	1,350.00	1,350.00	1,350.00	0.00
Miscellaneous	0.00	3,000.00	0.00	0.00	(3,000.00)
<i>Total Conservation</i>	<i>165.00</i>	<i>4,350.00</i>	<i>2,685.00</i>	<i>2,685.00</i>	<i>(1,665.00)</i>
Growth Planning Committee					
Expert/professional	0.00	2,000.00	10,000.00	10,000.00	8,000.00
<i>Total Growth Plan</i>	<i>0.00</i>	<i>2,000.00</i>	<i>10,000.00</i>	<i>10,000.00</i>	<i>8,000.00</i>
Total Art #13	451.53	6,850.00	13,185.00	13,185.00	6,335.00

Article 14: To see what sum the Town will vote to raise and appropriate for the Administrative Professional Services account.

Amount requested: \$336,966

Selectmen recommend the amount requested - Voted 3-0.

Budget Board recommends the amount requested - Voted 8-0.

			2019		
	2017	2018	Budget	Board of	Increase
	Actual	Budget	Committee	Selectmen	(Decrease)
Legal fees					
Ordinance Develop	584.56	10,000.00	10,000.00	10,000.00	0.00
Ordinance Compliance	12,318.53	10,000.00	10,000.00	10,000.00	0.00
Enforcement/Appeals	5,782.42	30,000.00	30,000.00	30,000.00	0.00
Admin/General	7,264.78	8,000.00	10,000.00	10,000.00	2,000.00
Personnel & Union	3,436.54	6,000.00	5,000.00	5,000.00	(1,000.00)
Special Proj/Contracts	3,084.88	3,000.00	3,000.00	3,000.00	0.00
Goose Rocks Beach	12,376.47	100,000.00	0.00	0.00	(100,000.00)
<i>Total Legal</i>	<i>44,848.18</i>	<i>167,000.00</i>	<i>68,000.00</i>	<i>68,000.00</i>	<i>(99,000.00)</i>
Insurance					
RHSP	0.00	0.00	26,148.00	26,148.00	26,148.00
HRA & fees	0.00	0.00	60,228.00	60,228.00	60,228.00
Workers Comp	71,177.78	82,000.00	100,950.00	100,950.00	18,950.00

Unemployment	11,055.67	7,000.00	8,000.00	8,000.00	1,000.00
Bond	1,640.00	1,600.00	1,640.00	1,640.00	40.00
Liability	40,024.35	42,000.00	43,000.00	43,000.00	1,000.00
Fleet	21,331.08	23,000.00	24,000.00	24,000.00	1,000.00
Public Officials	3,708.81	5,000.00	5,000.00	5,000.00	0.00
<i>Total Insurance</i>	<i>148,937.69</i>	<i>160,600.00</i>	<i>268,966.00</i>	<i>268,966.00</i>	<i>108,366.00</i>
Total Art #14	193,785.87	327,600.00	336,966.00	336,966.00	9,366.00

Article 15: To see what sum the Town will vote to raise and appropriate for the Planning and Development account.

Amount requested: \$406,758

Selectmen recommend the amount requested - Voted 3-0.

Budget Board recommends the amount requested - Voted 8-0.

			2019		
	2017	2018	Budget	Board of	Increase
	Actual	Budget	Committee	Selectmen	(Decrease)
Planning & Development					
Salaries & wages	221,859.27	242,602.00	258,005.00	258,005.00	15,403.00
Overtime	977.24	2,500.00	2,500.00	2,500.00	0.00
FICA	17,963.42	21,274.00	22,554.00	22,554.00	1,280.00
MSRS	14,463.92	14,400.00	15,885.00	15,885.00	1,485.00
ICMA	3,924.98	7,568.00	7,847.00	7,847.00	279.00
RHSP	2,179.80	2,245.00	0.00	0.00	(2,245.00)
Health	39,372.74	45,085.00	43,644.00	43,644.00	(1,441.00)
Dues & Fees	4,312.00	4,386.00	4,723.00	4,723.00	337.00
Travel & Meetings	1,224.32	1,500.00	1,500.00	1,500.00	0.00
Training & Education	1,805.09	2,300.00	2,600.00	2,600.00	300.00
Telephone	2,018.56	1,900.00	1,900.00	1,900.00	0.00
Advertising	1,825.74	1,200.00	1,200.00	1,200.00	0.00
Expert/professional	20,551.23	19,250.00	14,750.00	14,750.00	(4,500.00)
Data processing	7,960.00	10,760.00	8,950.00	8,950.00	(1,810.00)
GIS/Maps	13,743.20	13,400.00	14,350.00	14,350.00	950.00
Abstracts	771.05	1,000.00	1,000.00	1,000.00	0.00
Office supplies	2,975.98	2,000.00	2,000.00	2,000.00	0.00
Postage	511.62	700.00	700.00	700.00	0.00
Computers	1,667.74	1,200.00	1,200.00	1,200.00	0.00
Gas	378.56	585.00	650.00	650.00	65.00
Vehicles & Equipment	729.75	800.00	800.00	800.00	0.00
Total Art #15	361,216.21	396,655.00	406,758.00	406,758.00	10,103.00

Article 16: To see what sum the Town will vote to raise and appropriate for the Police and Communications Department account.

Amount requested: \$2,069,129

Selectmen recommend the amount requested - Voted 3-0.

Budget Board recommends the amount requested - Voted 8-0.

			2019		
	2017	2018	Budget	Board of	Increase
	Actual	Budget	Committee	Selectmen	(Decrease)
Police dept					
Salaries & wages	812,953.45	852,314.00	852,856.00	852,856.00	542.00
Summer Salaries	28,287.50	27,320.00	27,320.00	27,320.00	0.00
Overtime	66,884.94	77,922.00	107,493.00	107,493.00	29,571.00
FICA	69,677.03	74,949.00	77,306.00	77,306.00	2,357.00
MSRS	110,651.56	132,047.00	142,005.00	142,005.00	9,958.00
ICMA	16,016.76	22,761.00	23,383.00	23,383.00	622.00
RHSP	4,352.54	5,223.00	0.00	0.00	(5,223.00)
Health	191,112.65	222,128.00	223,937.00	223,937.00	1,809.00
Dues & Fees	2,005.00	2,500.00	2,500.00	2,500.00	0.00
Travel & Meetings	626.93	1,300.00	3,100.00	3,100.00	1,800.00
Training & Education	5,879.18	9,500.00	12,000.00	12,000.00	2,500.00
Vaccine	0.00	500.00	500.00	500.00	0.00
Uniforms	11,119.42	12,850.00	16,850.00	16,850.00	4,000.00
Physicals	0.00	200.00	200.00	200.00	0.00
Telephone	11,147.08	8,150.00	14,150.00	14,150.00	6,000.00
Printing	676.00	1,000.00	1,000.00	1,000.00	0.00
Advertising	250.00	300.00	300.00	300.00	0.00
Expert/professional	1,884.00	7,950.00	7,950.00	7,950.00	0.00
Office supplies	2,722.88	3,000.00	3,000.00	3,000.00	0.00
Operating supplies	3,256.93	5,450.00	5,450.00	5,450.00	0.00
Equipment	12,480.02	6,000.00	6,000.00	6,000.00	0.00
Postage	1,470.73	1,700.00	2,000.00	2,000.00	300.00
Photocopier	1,471.09	1,450.00	1,450.00	1,450.00	0.00
Ammunition targets	5,038.48	4,800.00	5,300.00	5,300.00	500.00
Computers	2,997.53	2,300.00	2,300.00	2,300.00	0.00
Gas	12,236.53	18,000.00	20,000.00	20,000.00	2,000.00
Vehicles & Equipment	5,711.62	6,500.00	6,500.00	6,500.00	0.00
<i>Total Police</i>	<i>1,380,909.85</i>	<i>1,508,114.00</i>	<i>1,564,850.00</i>	<i>1,564,850.00</i>	<i>56,736.00</i>
Communications					
Salaries & wages	223,850.00	229,267.00	229,491.00	229,491.00	224.00
Overtime	31,153.47	36,710.00	36,710.00	36,710.00	0.00
FICA	18,797.98	21,636.00	21,673.00	21,673.00	37.00
MSRS	16,621.70	20,827.00	21,697.00	21,697.00	870.00
ICMA	4,341.52	7,281.00	7,293.00	7,293.00	12.00
RHSP	1,892.35	1,210.00	0.00	0.00	(1,210.00)
Health	49,492.75	61,851.00	57,665.00	57,665.00	(4,186.00)
Training & Education	212.58	1,000.00	1,000.00	1,000.00	0.00

Uniforms	532.69	800.00	800.00	800.00	0.00
Electricity	7,129.92	8,500.00	8,500.00	8,500.00	0.00
Telephone	2,161.18	6,000.00	0.00	0.00	(6,000.00)
Heating Fuel	3,086.04	2,557.00	2,557.00	2,557.00	0.00
Water	456.18	500.00	533.00	533.00	33.00
Internet	2,013.93	2,500.00	2,500.00	2,500.00	0.00
Printing	0.00	100.00	100.00	100.00	0.00
Expert/professional	2,656.00	2,600.00	2,600.00	2,600.00	0.00
Data processing	1,200.00	1,200.00	1,200.00	1,200.00	0.00
Maint Contracts	40,760.68	88,328.00	91,710.00	91,710.00	3,382.00
Office supplies	1,074.31	1,000.00	1,000.00	1,000.00	0.00
Operating supplies	1,102.94	1,750.00	1,750.00	1,750.00	0.00
Computers	1,301.99	2,000.00	2,000.00	2,000.00	0.00
Buildings	8,590.58	9,500.00	9,500.00	9,500.00	0.00
Radio Maintenance	2,940.90	2,500.00	2,500.00	2,500.00	0.00
Radio replacement	1,499.96	1,500.00	1,500.00	1,500.00	0.00
<i>Total Comm</i>	<i>422,869.65</i>	<i>511,117.00</i>	<i>504,279.00</i>	<i>504,279.00</i>	<i>(6,838.00)</i>
Total Art #16	1,803,779.50	2,019,231.00	2,069,129.00	2,069,129.00	49,898.00

Article 17: To see what sum the Town will vote to raise and appropriate for the Police and Communications Department capital expense account.

Amount requested: \$37,000

Selectmen recommend the amount requested - Voted 3-0.

Budget Board recommends the amount requested - Voted 8-0.

			2019		
	2017	2018	Budget	Board of	Increase
	Actual	Budget	Committee	Selectmen	(Decrease)
Capital Outlay / Police					
Vehicles/Reserve	49,750.00	29,500.00	37,000.00	37,000.00	7,500.00
<i>Total CO-Police</i>	<i>49,750.00</i>	<i>29,500.00</i>	<i>37,000.00</i>	<i>37,000.00</i>	<i>7,500.00</i>
Capital Outlay / Communications					
Building Improvement	461,143.50	0.00	0.00	0.00	0.00
<i>Total CO-Comm</i>	<i>461,143.50</i>	<i>0.00</i>	<i>0.00</i>	<i>0.00</i>	<i>0.00</i>
Total Art #17	510,893.50	29,500.00	37,000.00	37,000.00	7,500.00

Article 18: To see what sum the Town will vote to raise and appropriate for the Fire Services account.

Amount requested: \$389,472

Selectmen recommend the amount requested - Voted 3-0.

Budget Board recommends the amount requested - Voted 8-0.

			2019		
	2017	2018	Budget	Board of	Increase
	Actual	Budget	Committee	Selectmen	(Decrease)
Fire dept					
Salaries & wages	69,775.81	81,000.00	91,810.00	91,810.00	10,810.00
Fire Warden	695.00	716.00	716.00	716.00	0.00
Call Firefighters	80,709.05	100,000.00	100,000.00	100,000.00	0.00
FICA	11,257.13	13,901.00	14,766.00	14,766.00	865.00
MSRS	0.00	0.00	2,500.00	2,500.00	2,500.00
ICMA	0.00	2,965.00	3,465.00	3,465.00	500.00
RHSP	1,338.24	1,378.00	0.00	0.00	(1,378.00)
Health	22,549.05	24,513.00	16,908.00	16,908.00	(7,605.00)
Dues & Fees	516.00	1,165.00	700.00	700.00	(465.00)
Travel & Meetings	225.49	1,000.00	500.00	500.00	(500.00)
Training & Education	7,151.78	8,000.00	8,000.00	8,000.00	0.00
Vaccine	0.00	500.00	500.00	500.00	0.00
Uniforms	314.86	750.00	750.00	750.00	0.00
Physicals	390.00	3,000.00	1,500.00	1,500.00	(1,500.00)
Recognition	3,826.90	4,500.00	5,000.00	5,000.00	500.00
Electricity	5,917.93	6,000.00	6,500.00	6,500.00	500.00
Telephone	2,504.50	2,500.00	2,600.00	2,600.00	100.00
Heating Fuel	12,222.41	18,879.00	20,000.00	20,000.00	1,121.00
Water	402.50	420.00	450.00	450.00	30.00
Internet	1,350.65	2,100.00	2,533.00	2,533.00	433.00
Advertising	0.00	50.00	50.00	50.00	0.00
Expert/professional	1,534.64	2,018.00	1,800.00	1,800.00	(218.00)
Supplemental ins	6,590.00	6,590.00	6,700.00	6,700.00	110.00
Office supplies	1,509.28	1,750.00	1,750.00	1,750.00	0.00
Equipment	7,643.07	5,000.00	5,000.00	5,000.00	0.00
Postage	65.50	250.00	200.00	200.00	(50.00)
Photocopier	340.09	500.00	500.00	500.00	0.00
Computers	1,410.26	2,500.00	2,000.00	2,000.00	(500.00)
Hose Replacement	4,628.50	4,200.00	1,106.00	1,106.00	(3,094.00)
Dry hydrants	321.52	2,500.00	1,000.00	1,000.00	(1,500.00)
Gas	1,036.73	1,800.00	2,000.00	2,000.00	200.00
Diesel	1,566.45	2,750.00	3,050.00	3,050.00	300.00
PPE	5,358.36	7,500.00	7,500.00	7,500.00	0.00
Buildings	8,542.84	8,870.00	11,100.00	11,100.00	2,230.00
Vehicles & Equipment	20,463.57	22,900.00	23,000.00	23,000.00	100.00
Goose Rocks Fire	22,901.00	23,405.00	23,826.00	23,826.00	421.00
Cape Porpoise Fire	18,924.00	19,341.00	19,692.00	19,692.00	351.00
Total Art #18	323,983.11	385,211.00	389,472.00	389,472.00	4,261.00

Article 19: To see what sum the Town will vote to raise and appropriate for the Fire Services capital expense and reserve account.

Amount requested: \$186,100

Selectmen recommend the amount requested - Voted 3-0.

Budget Board recommends the amount requested - Voted 8-0.

			2019		
	2017	2018	Budget	Board of	Increase
	Actual	Budget	Committee	Selectmen	(Decrease)
Capital Outlay / Fire Reserve					
Equipment	18,698.90	22,000.00	31,600.00	31,600.00	9,600.00
Vehicles/Reserve	0.00	30,000.00	0.00	0.00	(30,000.00)
Building Improvement	0.00	0.00	14,500.00	14,500.00	14,500.00
Radio Reserve	0.00	10,500.00	0.00	0.00	(10,500.00)
Apparatus Reserve	130,000.00	130,000.00	130,000.00	130,000.00	0.00
Firefighter PPE	12,351.10	17,000.00	10,000.00	10,000.00	(7,000.00)
Total Art #19	161,050.00	209,500.00	186,100.00	186,100.00	(23,400.00)

Article 20: To see what sum the Town will vote to raise and appropriate for the Kennebunkport Emergency Medical Services account.

Amount requested: \$150,000

Selectmen recommend the amount requested - Voted 3-0.

Budget Board recommends the amount requested - Voted 8-0.

			2019		
	2017	2018	Budget	Board of	Increase
	Actual	Budget	Committee	Selectmen	(Decrease)
KEMS					
KEMS	125,000.00	125,000.00	150,000.00	150,000.00	25,000.00
Total Art #20	125,000.00	125,000.00	150,000.00	150,000.00	25,000.00

Article 21: To see what sum the Town will vote to raise and appropriate for the Public Safety Services account.

Amount requested: \$37,513

Selectmen recommend the amount requested - Voted 3-0.

Budget Board recommends the amount requested - Voted 8-0.

			2019		
	2017	2018	Budget	Board of	Increase
	Actual	Budget	Committee	Selectmen	(Decrease)
Emergency Management					
Operating supplies	25.00	1,500.00	1,500.00	1,500.00	0.00
<i>Total EMA</i>	<i>25.00</i>	<i>1,500.00</i>	<i>1,500.00</i>	<i>1,500.00</i>	<i>0.00</i>
Animal Control Officer					
Salaries & wages	7,171.28	7,503.00	7,503.00	7,503.00	0.00
FICA	548.61	574.00	574.00	574.00	0.00
Travel & Meetings	378.00	850.00	850.00	850.00	0.00
Operating supplies	1,112.97	1,300.00	1,300.00	1,300.00	0.00
AWS	4,828.88	4,760.00	4,829.00	4,829.00	69.00
<i>Total ACO</i>	<i>14,039.74</i>	<i>14,987.00</i>	<i>15,056.00</i>	<i>15,056.00</i>	<i>69.00</i>
Harbormaster					
Cape Harbormaster	2,811.58	2,942.00	2,942.00	2,942.00	0.00
FICA	212.28	239.00	239.00	239.00	0.00
ICMA	(2.56)	176.00	176.00	176.00	0.00
River Harbormaster	0.00	17,257.00	17,600.00	17,600.00	343.00
<i>Total Harbormaster</i>	<i>3,021.30</i>	<i>20,614.00</i>	<i>20,957.00</i>	<i>20,957.00</i>	<i>343.00</i>
Total Art #21	17,086.04	37,101.00	37,513.00	37,513.00	412.00

Article 22: To see what sum the Town will vote to raise and appropriate for the Piers, Rivers and Harbors reserve account.

Amount requested: \$130,000

Selectmen recommend the amount requested - Voted 3-0.

Budget Board recommends the amount requested - Voted 8-0.

			2019		
	2017	2018	Budget	Board of	Increase
	Actual	Budget	Committee	Selectmen	(Decrease)
Capital Outlay / Piers					
Reserve	0.00	150,000.00	130,000.00	130,000.00	(20,000.00)
Total Art #22	0.00	150,000.00	130,000.00	130,000.00	(20,000.00)

Article 23: To see what sum the Town will vote to raise and appropriate for the Solid Waste account.

Amount requested: \$457,895

Selectmen recommend the amount requested - Voted 3-0.

Budget Board recommends the amount requested - Voted 8-0.

	2017	2018	2019		
	Actual	Budget	Budget	Board of	Increase
			Committee	Selectmen	(Decrease)
Solid Waste					
Salaries & wages	184.80	200.00	200.00	200.00	0.00
FICA	14.14	15.00	15.00	15.00	0.00
Electricity	225.58	250.00	250.00	250.00	0.00
Tipping fees	183,231.63	197,053.00	200,600.00	200,600.00	3,547.00
Curbside collections	170,602.59	204,750.00	192,254.00	192,254.00	(12,496.00)
Recycling program	43,732.54	58,029.00	54,226.00	54,226.00	(3,803.00)
Recycling containers	3,391.96	650.00	1,500.00	1,500.00	850.00
Unacceptable waste	5,524.09	4,000.00	4,000.00	4,000.00	0.00
Monitoring	0.00	4,850.00	4,850.00	4,850.00	0.00
Total Art #23	406,907.33	469,797.00	457,895.00	457,895.00	(11,902.00)

Article 24: To see what sum the Town will vote to raise and appropriate for the Health and Welfare Department account.

Amount requested: \$183,710

Selectmen recommend the amount requested - Voted 3-0.

Budget Board recommends the amount requested - Voted 8-0.

	2017	2018	2019		
	Actual	Budget	Budget	Board of	Increase
			Committee	Selectmen	(Decrease)
Health					
Salaries & wages	142,288.47	113,568.00	118,664.00	118,664.00	5,096.00
Overtime	205.88	515.00	515.00	515.00	0.00
FICA	10,991.85	8,896.00	9,290.00	9,290.00	394.00
MSRS	13,636.89	10,952.00	11,918.00	11,918.00	966.00
ICMA	3,753.13	3,015.00	3,133.00	3,133.00	118.00
Health	9,430.06	5,574.00	22,355.00	22,355.00	16,781.00
Travel & Meetings	4,322.25	6,000.00	5,000.00	5,000.00	(1,000.00)
Training & Education	248.81	600.00	600.00	600.00	0.00
Wellness	184.31	300.00	300.00	300.00	0.00
Electricity	346.68	750.00	750.00	750.00	0.00
Telephone	774.68	900.00	900.00	900.00	0.00
Heating Fuel	1,100.00	1,100.00	1,100.00	1,100.00	0.00
Expert/professional	1,148.00	775.00	775.00	775.00	0.00
Office supplies	1,261.89	2,450.00	1,000.00	1,000.00	(1,450.00)

Operating supplies	908.60	1,500.00	1,500.00	1,500.00	0.00
Postage	6.47	75.00	75.00	75.00	0.00
Photocopier	359.83	425.00	400.00	400.00	(25.00)
Buildings	1,154.45	800.00	800.00	800.00	0.00
Unacceptable waste	518.73	650.00	800.00	800.00	150.00
Water Quality	397.24	500.00	500.00	500.00	0.00
<i>Total Health</i>	<i>193,038.22</i>	<i>159,345.00</i>	<i>180,375.00</i>	<i>180,375.00</i>	<i>21,030.00</i>
Welfare					
Training & Education	152.00	260.00	260.00	260.00	0.00
Office supplies	0.00	75.00	75.00	75.00	0.00
Welfare	1,232.71	3,000.00	3,000.00	3,000.00	0.00
<i>Total Welfare</i>	<i>1,384.71</i>	<i>3,335.00</i>	<i>3,335.00</i>	<i>3,335.00</i>	<i>0.00</i>
Total Art #24	194,422.93	162,680.00	183,710.00	183,710.00	21,030.00

Article 25: To see what sum the Town will vote to raise and appropriate for the Social Service Agency account.

Amount requested: \$22,400

Selectmen recommend the amount requested - Voted 3-0.

Budget Board recommends the amount requested - Voted 8-0.

			2019		
	2017	2018	Budget	Board of	Increase
	Actual	Budget	Committee	Selectmen	(Decrease)
Social Services					
YC Community Action	4,000.00	4,000.00	4,000.00	4,000.00	0.00
Day One	750.00	750.00	750.00	750.00	0.00
Caring Unlimited	1,500.00	1,500.00	1,500.00	1,500.00	0.00
ME Behavioral Health	3,500.00	3,500.00	3,500.00	3,500.00	0.00
Kids Free to Grow	750.00	750.00	750.00	750.00	0.00
SM Agency on Aging	1,900.00	2,000.00	2,000.00	2,000.00	0.00
American Red Cross	0.00	500.00	500.00	500.00	0.00
YC Shelters	0.00	4,400.00	4,400.00	4,400.00	0.00
SARS	0.00	1,000.00	1,000.00	1,000.00	0.00
Church Outreach	3,000.00	3,000.00	3,000.00	3,000.00	0.00
Maine Health Care	1,000.00	1,000.00	1,000.00	1,000.00	0.00
Total Art #25	16,400.00	22,400.00	22,400.00	22,400.00	0.00

Article 26: To see what sum the Town will vote to raise and appropriate for the Shellfish Conservation account.

Amount requested: \$3,945

Selectmen recommend the amount requested - Voted 3-0.

Budget Board recommends the amount requested - Voted 8-0.

			2019		
	2017	2018	Budget	Board of	Increase
	Actual	Budget	Committee	Selectmen	(Decrease)
Shellfish Conservation					
Salaries & wages	2,205.00	2,271.00	2,271.00	2,271.00	0.00
FICA	168.70	174.00	174.00	174.00	0.00
Travel & Meetings	0.00	500.00	500.00	500.00	0.00
Office supplies	0.00	1,000.00	0.00	0.00	(1,000.00)
Operating supplies	0.00	0.00	1,000.00	1,000.00	1,000.00
Total Art #26	2,373.70	3,945.00	3,945.00	3,945.00	0.00

Article 27: To see what sum the Town will vote to raise and appropriate for the Public Restrooms account.

Amount requested: \$32,500

Selectmen recommend the amount requested - Voted 3-0.

Budget Board recommends the amount requested - Voted 8-0.

			2019		
	2017	2018	Budget	Board of	Increase
	Actual	Budget	Committee	Selectmen	(Decrease)
Public Restrooms					
DS restrooms	21,987.27	30,000.00	30,000.00	30,000.00	0.00
Pub Facility Upgrade	2,130.00	2,500.00	2,500.00	2,500.00	0.00
Total Art #27	24,117.27	32,500.00	32,500.00	32,500.00	0.00

Article 28: To see what sum the Town will vote to raise and appropriate for the Public Works and Mechanic Department account.

Amount requested: \$945,768

Selectmen recommend the amount requested - Voted 3-0.

Budget Board recommends the amount requested - Voted 8-0.

			2019		
	2017	2018	Budget	Board of	Increase
	Actual	Budget	Committee	Selectmen	(Decrease)
Highway dept					
Salaries & wages	326,151.10	355,004.00	349,716.00	349,716.00	(5,288.00)
Overtime	37,610.58	30,000.00	30,000.00	30,000.00	0.00
Part-time	10,185.00	8,400.00	11,866.00	11,866.00	3,466.00

FICA	31,067.58	32,582.00	32,359.00	32,359.00	(223.00)
MSRS	26,335.89	28,945.00	33,472.00	33,472.00	4,527.00
ICMA	8,238.28	11,040.00	9,394.00	9,394.00	(1,646.00)
RHSP	2,392.12	2,464.00	0.00	0.00	(2,464.00)
Health	122,012.40	146,563.00	141,840.00	141,840.00	(4,723.00)
Uniforms	4,130.65	4,110.00	4,110.00	4,110.00	0.00
Telephone	1,138.51	2,350.00	4,750.00	4,750.00	2,400.00
Internet	59.99	840.00	0.00	0.00	(840.00)
Expert/professional	7,362.10	7,725.00	7,725.00	7,725.00	0.00
Rentals	7,506.84	7,600.00	7,600.00	7,600.00	0.00
Street marking	7,037.13	7,500.00	7,500.00	7,500.00	0.00
Alarms	0.00	0.00	200.00	200.00	200.00
Office supplies	414.21	400.00	400.00	400.00	0.00
Operating supplies	6,574.57	6,000.00	6,000.00	6,000.00	0.00
Equipment	130.08	3,000.00	3,000.00	3,000.00	0.00
Photocopier	330.11	325.00	325.00	325.00	0.00
Culverts	795.65	4,000.00	4,000.00	4,000.00	0.00
Gravel	1,025.58	4,000.00	4,000.00	4,000.00	0.00
Salt	77,423.88	66,000.00	75,000.00	75,000.00	9,000.00
Sand	2,805.41	8,000.00	4,000.00	4,000.00	(4,000.00)
Liquid road treatment	12,157.65	15,000.00	15,000.00	15,000.00	0.00
Patch	4,947.11	4,800.00	4,800.00	4,800.00	0.00
Signs	3,490.09	6,000.00	6,000.00	6,000.00	0.00
Gas	8,646.72	7,200.00	10,000.00	10,000.00	2,800.00
Diesel	23,214.45	26,125.00	29,000.00	29,000.00	2,875.00
Safety Equipment	131.58	1,000.00	1,000.00	1,000.00	0.00
Parks/Open Space	4,479.11	5,000.00	5,000.00	5,000.00	0.00
Buildings	2,527.37	3,500.00	3,300.00	3,300.00	(200.00)
Vehicles & Equipment	46,658.29	35,000.00	35,000.00	35,000.00	0.00
<i>Total Highway</i>	<i>786,980.03</i>	<i>840,473.00</i>	<i>846,357.00</i>	<i>846,357.00</i>	<i>5,884.00</i>
Mechanic					
Salaries & wages	59,182.06	62,665.00	62,670.00	62,670.00	5.00
Overtime	3,823.73	2,000.00	2,500.00	2,500.00	500.00
FICA	5,192.06	5,046.00	5,085.00	5,085.00	39.00
MSRS	5,991.42	6,208.00	6,517.00	6,517.00	309.00
ICMA	1,260.34	1,293.00	1,303.00	1,303.00	10.00
Health	5,837.15	5,975.00	5,891.00	5,891.00	(84.00)
Uniforms	1,154.89	1,480.00	1,480.00	1,480.00	0.00
Electricity	4,599.05	4,400.00	4,900.00	4,900.00	500.00
Heating Fuel	1,657.79	2,815.00	2,815.00	2,815.00	0.00
Expert/professional	0.00	150.00	150.00	150.00	0.00
Equipment	3,757.34	3,100.00	3,100.00	3,100.00	0.00
Tools	497.48	3,000.00	3,000.00	3,000.00	0.00
<i>Total Mechanic</i>	<i>92,953.31</i>	<i>98,132.00</i>	<i>99,411.00</i>	<i>99,411.00</i>	<i>1,279.00</i>
Total Art #28	879,933.34	938,605.00	945,768.00	945,768.00	7,163.00

Article 29: To see what sum the Town will vote to raise and appropriate for the Public Works Department capital expense and reserve account.

Amount requested: \$175,000

Selectmen recommend the amount requested - Voted 3-0.

Budget Board recommends the amount requested - Voted 8-0.

			2019		
	2017	2018	Budget	Board of	Increase
	Actual	Budget	Committee	Selectmen	(Decrease)
Capital Outlay / Highway					
Equipment	6,294.00	140,000.00	175,000.00	175,000.00	35,000.00
Vehicles/Reserve	150,090.08	0.00	0.00	0.00	0.00
Total Art #29	156,384.08	140,000.00	175,000.00	175,000.00	35,000.00

Article 30: To see what sum the Town will vote to raise and appropriate for the Road Improvement, Sidewalk and Special Projects capital expense and reserve account.

Amount requested: \$875,000

Selectmen recommend the amount requested - Voted 3-0.

Budget Board recommends the amount requested - Voted 8-0.

			2019		
	2017	2018	Budget	Board of	Increase
	Actual	Budget	Committee	Selectmen	(Decrease)
Capital Outlay / Road improvement					
Road Improvements	739,324.41	505,300.00	717,000.00	717,000.00	211,700.00
<i>Total Rd Improve</i>	<i>739,324.41</i>	<i>505,300.00</i>	<i>717,000.00</i>	<i>717,000.00</i>	<i>211,700.00</i>
Capital Outlay / Sidewalk construction					
Miscellaneous	82,485.98	86,050.00	93,000.00	93,000.00	6,950.00
<i>Total Sidewalks</i>	<i>82,485.98</i>	<i>86,050.00</i>	<i>93,000.00</i>	<i>93,000.00</i>	<i>6,950.00</i>
Capital Outlay / Special Projects					
Miscellaneous	0.00	0.00	65,000.00	65,000.00	65,000.00
<i>Total Special Projects</i>	<i>0.00</i>	<i>0.00</i>	<i>65,000.00</i>	<i>65,000.00</i>	<i>65,000.00</i>
Total Art #30	821,810.39	591,350.00	875,000.00	875,000.00	283,650.00

Article 31: To see what sum the Town will vote to raise and appropriate for the Utilities account.

Amount requested: \$182,510

Selectmen recommend the amount requested - Voted 3-0.

Budget Board recommends the amount requested - Voted 8-0.

			2019		
	2017	2018	Budget	Board of	Increase
	Actual	Budget	Committee	Selectmen	(Decrease)
Utilities					
Fire hydrants	120,820.92	121,800.00	129,840.00	129,840.00	8,040.00
Street lights	51,756.30	52,670.00	52,670.00	52,670.00	0.00
Total Art #31	172,577.22	174,470.00	182,510.00	182,510.00	8,040.00

Article 32: To see what sum the Town will vote to raise and appropriate for the Public Works Committees account.

Amount requested: \$60,865

Selectmen recommend the amount requested - Voted 3-0.

Budget Board recommends the amount requested - Voted 8-0.

			2019		
	2017	2018	Budget	Board of	Increase
	Actual	Budget	Committee	Selectmen	(Decrease)
Shade Tree					
Shade Tree Warden	515.00	530.00	530.00	530.00	0.00
FICA	39.38	41.00	41.00	41.00	0.00
Expert/professional	0.00	0.00	2,000.00	2,000.00	2,000.00
Planting	0.00	3,000.00	2,500.00	2,500.00	(500.00)
Tree treatment	13,197.10	17,000.00	21,000.00	21,000.00	4,000.00
Cutting & pruning	9,515.00	12,000.00	10,000.00	10,000.00	(2,000.00)
Fertilizing	0.00	4,000.00	4,000.00	4,000.00	0.00
Miscellaneous	9,035.30	2,000.00	2,000.00	2,000.00	0.00
<i>Total Shade Tree</i>	<i>32,301.78</i>	<i>38,571.00</i>	<i>42,071.00</i>	<i>42,071.00</i>	<i>3,500.00</i>
Cemetery					
Salaries & wages	2,622.30	5,066.00	9,098.00	9,098.00	4,032.00
FICA	200.60	388.00	696.00	696.00	308.00
Cutting & pruning	2,500.00	2,500.00	2,500.00	2,500.00	0.00
Miscellaneous	2,400.00	2,400.00	2,400.00	2,400.00	0.00
Arundel Cemetery	4,100.00	4,100.00	4,100.00	4,100.00	0.00
<i>Total Cemetery</i>	<i>11,822.90</i>	<i>14,454.00</i>	<i>18,794.00</i>	<i>18,794.00</i>	<i>4,340.00</i>
Total Art #32	44,124.68	53,025.00	60,865.00	60,865.00	7,840.00

Article 33: To see what sum the Town will vote to raise and appropriate for the Recreation Department account.

Amount requested: \$259,744

Selectmen recommend the amount requested - Voted 3-0.

Budget Board recommends the amount requested - Voted 8-0.

			2019		
	2017	2018	Budget	Board of	Increase
	Actual	Budget	Committee	Selectmen	(Decrease)
Recreation					
Salaries & wages	152,740.78	157,491.00	158,870.00	158,870.00	1,379.00
Summer Salaries	28,597.31	40,940.00	0.00	0.00	(40,940.00)
After school salaries	8,691.37	9,625.00	0.00	0.00	(9,625.00)
Overtime	781.70	0.00	0.00	0.00	0.00
Program Events	5,481.19	4,000.00	0.00	0.00	(4,000.00)
FICA	14,389.93	16,518.00	12,452.00	12,452.00	(4,066.00)
MSRS	14,729.77	15,119.00	15,887.00	15,887.00	768.00
ICMA	3,045.23	3,862.00	3,907.00	3,907.00	45.00
RHSP	3,024.64	3,115.00	0.00	0.00	(3,115.00)
Health	50,617.12	59,076.00	54,860.00	54,860.00	(4,216.00)
Dues & Fees	90.00	100.00	320.00	320.00	220.00
Travel & Meetings	564.75	650.00	800.00	800.00	150.00
Training & Education	920.02	1,000.00	1,600.00	1,600.00	600.00
Uniforms	0.00	100.00	100.00	100.00	0.00
Electricity	711.32	1,000.00	1,000.00	1,000.00	0.00
Telephone	690.02	720.00	720.00	720.00	0.00
Heating Fuel	582.88	716.00	716.00	716.00	0.00
Water	810.98	480.00	512.00	512.00	32.00
Expert/professional	500.36	3,525.00	4,025.00	4,025.00	500.00
Office supplies	516.59	1,350.00	1,350.00	1,350.00	0.00
Operating supplies	4,456.85	2,000.00	2,000.00	2,000.00	0.00
Postage	0.00	75.00	75.00	75.00	0.00
Gas	674.09	900.00	0.00	0.00	(900.00)
Diesel	401.71	688.00	0.00	0.00	(688.00)
Vehicles & Equipment	125.36	1,000.00	550.00	550.00	(450.00)
Program events	54,821.75	51,675.00	0.00	0.00	(51,675.00)
Total Art #33	347,965.72	375,725.00	259,744.00	259,744.00	(115,981.00)

Article 34: To see what sum the Town will vote to raise and appropriate for the Louis T. Graves Memorial Public Library and Cape Porpoise Library accounts.

Amount requested: \$163,950

Selectmen recommend the amount requested - Voted 3-0.

Budget Board recommends the amount requested - Voted 8-0.

			2019		
	2017	2018	Budget	Board of	Increase
	Actual	Budget	Committee	Selectmen	(Decrease)
Graves Library					
Library	120,000.00	126,000.00	150,000.00	150,000.00	24,000.00
<i>Total Graves</i>	<i>120,000.00</i>	<i>126,000.00</i>	<i>150,000.00</i>	<i>150,000.00</i>	<i>24,000.00</i>
Cape Porpoise Library					
Library	12,675.00	12,675.00	13,950.00	13,950.00	1,275.00
<i>Total Cape Porpoise</i>	<i>12,675.00</i>	<i>12,675.00</i>	<i>13,950.00</i>	<i>13,950.00</i>	<i>1,275.00</i>
Total Art #34	132,675.00	138,675.00	163,950.00	163,950.00	25,275.00

Article 35: To see what sum the Town will vote to raise and appropriate for the Parson's Way account.

Amount requested: \$3,900

Selectmen recommend the amount requested - Voted 3-0.

Budget Board recommends the amount requested - Voted 8-0.

			2019		
	2017	2018	Budget	Board of	Increase
	Actual	Budget	Committee	Selectmen	(Decrease)
Parsons Way					
Cutting & pruning	3,500.00	3,700.00	3,900.00	3,900.00	200.00
Total Art #35	3,500.00	3,700.00	3,900.00	3,900.00	200.00

Article 36: To see what sum the Town will vote to raise and appropriate for the Contingency expense and reserve account for unanticipated expenses of the Town's operation.

Amount requested: \$151,894

Selectmen recommend the amount requested – Voted 3-0.

Budget Board recommends the amount requested - Voted 8-0.

			2019		
	2017	2018	Budget	Board of	Increase
	Actual	Budget	Committee	Selectmen	(Decrease)
Contingency					
Salaries & wages	0.00	10,000.00	80,967.00	80,967.00	70,967.00
Accrued liabilities	0.00	20,000.00	20,000.00	20,000.00	0.00
FICA	0.00	0.00	5,929.00	5,929.00	5,929.00
MSRS	0.00	0.00	7,908.00	7,908.00	7,908.00
ICMA	0.00	0.00	2,090.00	2,090.00	2,090.00
Fuel	0.00	5,000.00	5,000.00	5,000.00	0.00
Miscellaneous	0.00	60,000.00	30,000.00	30,000.00	(30,000.00)
Total Art #36	0.00	95,000.00	151,894.00	151,894.00	56,894.00

Article 37: To see what sum the Town will vote to raise and appropriate for the Miscellaneous Agencies account.

Amount requested: \$10,790

Selectmen recommend the amount requested - Voted 3-0.

Budget Board recommends the amount requested - Voted 8-0.

			2019		
	2017	2018	Budget	Board of	Increase
	Actual	Budget	Committee	Selectmen	(Decrease)
Miscellaneous Agencies					
Memorial Day	0.00	0.00	1,600.00	1,600.00	1,600.00
DS monument	2,300.00	1,747.00	1,822.00	1,822.00	75.00
4th of July	3,750.00	3,750.00	3,750.00	3,750.00	0.00
SM Veteran's Mem	0.00	0.00	500.00	500.00	500.00
Lifeflight	0.00	0.00	868.00	868.00	868.00
Senior Center	0.00	2,250.00	2,250.00	2,250.00	0.00
Total Art #37	6,050.00	7,747.00	10,790.00	10,790.00	3,043.00

Article 38: To see what sum the Town will vote to raise and appropriate for the payment of Bonds, Notes and Interest.

Amount requested: \$210,957

Selectmen recommend the amount requested - Voted 3-0.

Budget Board recommends the amount requested - Voted 8-0.

			2019		
	2017	2018	Budget	Board of	Increase
	Actual	Budget	Committee	Selectmen	(Decrease)
Debt Service					
Sewer Bond 2003	30,865.60	31,393.00	31,944.00	31,944.00	551.00
Interest Sewer Bond 2003	4,932.93	4,394.00	3,732.00	3,732.00	(662.00)
GOB Roads 2009	159,999.96	160,000.00	0.00	0.00	(160,000.00)
Int GOB Roads 2009	10,458.69	3,675.00	0.00	0.00	(3,675.00)
Police Bldg 2017	0.00	36,067.00	36,889.00	36,889.00	822.00
Sewer 2018	0.00	0.00	54,499.00	54,499.00	54,499.00
P&R Bldg 2018	0.00	7,500.00	45,000.00	45,000.00	37,500.00
Int PD Bldg 2017	0.00	9,125.00	8,303.00	8,303.00	(822.00)
Int Sewer 2018	0.00	0.00	15,360.00	15,360.00	15,360.00
Int P&R Bldg 2018	0.00	1,688.00	15,230.00	15,230.00	13,542.00
Total Art #38	206,257.18	253,842.00	210,957.00	210,957.00	(42,885.00)

Article 39: To see what sum the Town will vote to raise and appropriate for the Goose Rocks Beach Advisory Reserve account and to authorize the Selectmen to disburse such funds as they deem necessary on behalf of the Town.

Amount requested: \$40,000

Selectmen recommend the amount requested - Voted 3-0.

Budget Board recommends the amount requested - Voted 5-0.

			2019		
	2017	2018	Budget	Board of	Increase
	Actual	Budget	Committee	Selectmen	(Decrease)
GRB Advisory Reserve					
Salaries & wages	17,051.34	30,000.00	29,726.00	29,726.00	(274.00)
Overtime	256.50	0.00	0.00	0.00	0.00
FICA	1,416.16	2,295.00	2,274.00	2,274.00	(21.00)
Expert/professional	0.00	0.00	4,000.00	4,000.00	4,000.00
Protection - police	2,242.00	0.00	0.00	0.00	0.00
GRB Advisory Expense	3,054.34	7,705.00	4,000.00	4,000.00	(3,705.00)
Total Art #39	24,020.34	40,000.00	40,000.00	40,000.00	0.00

Article 40: Do you favor authorizing the Board of Selectmen to issue general obligation bonds or notes in the name of the Town of Kennebunkport in a principal amount not to exceed \$1,000,000 for a term not to exceed 10 years, which bonds or notes may be made callable, and to use the proceeds of said bonds or notes to pay for costs of reconstruction of the road, sidewalk and seawall on Ocean Avenue between Nonantum and Chick's Creek and related improvements?

TOWN OF KENNEBUNKPORT FINANCIAL STATEMENT

1. Total Town Indebtedness

Bonds Outstanding and Unpaid	\$ 3,394,343.00
Bonds Authorized but Unissued	\$ 0.00
Bonds to be Issued if this Article is Approved	\$ 1,000,000.00
Total:	\$ 4,394,343.00

2. Estimated Costs of Proposed Bonds

At an estimated interest rate of three percent (3%), for a 10-year term, the estimated costs of this bond issue will be:

Principal	\$1,000,000.00
Interest	\$ 157,947.50
Total Principal & Interest to be Paid at Maturity	\$ 1,157,947.50

3. Validity

The validity of the bonds and of the voters' ratification of the bonds may not be affected by any errors in the above Estimated Costs of Proposed Bonds. If the actual amount of the total debt service for the bond issue varies from the estimate, the ratification by the electors is nevertheless conclusive and the validity of the bond issue is not affected by reason of the variance.

Jennifer L. Lord, Treasurer
Town of Kennebunkport

Selectmen recommend the amount requested - Voted 3-0.

Budget Board recommends the amount requested - Voted 8-0.

Article 41: To see if the Town will vote to appropriate the sum of \$2,655,553 from estimated non-property tax revenues to reduce the property tax commitment, together with all categories of funds, which may be available from the federal government, and to also use \$225,000 from undesignated fund balance to reduce the property tax commitment.

Selectmen recommend the amount requested - Voted 3-0.

Budget Board recommends the amount requested - Voted 8-0.

Revenues					
			2019		
	2017	2018	Budget	Board of	Increase
	Actual	Budget	Committee	Selectmen	(Decrease)
Excise taxes					
Auto excise	944,440.93	900,000.00	940,000.00	940,000.00	40,000.00
Boat excise	15,088.60	14,100.00	14,500.00	14,500.00	400.00
Intergovernmental					
State rev sharing	58,533.87	55,000.00	55,000.00	55,000.00	0.00
Homestead exempt	32,961.00	67,745.00	65,000.00	65,000.00	-2,745.00
Local road assistance	42,196.00	42,000.00	42,000.00	42,000.00	0.00
Tree growth	6,348.01	5,500.00	6,000.00	6,000.00	500.00
Veterans' exemption	2,301.00	2,200.00	2,200.00	2,200.00	0.00
General Assistance	556.29	1,500.00	1,000.00	1,000.00	-500.00
BETE reimbursement	1,072.00	824.00	1,000.00	1,000.00	176.00
Rachel Carson Wildlife	4,455.00	3,700.00	3,700.00	3,700.00	0.00
RSU COPS share	45,498.53	59,550.00	61,928.00	61,928.00	2,378.00
MDOT grant	133,633.58	160,925.00	277,625.00	277,625.00	116,700.00
Charges for Services					
Interest on taxes	33,494.93	26,000.00	26,000.00	26,000.00	0.00
Town clerk fees	9,438.40	9,700.00	9,500.00	9,500.00	-200.00
Dogs	3,750.00	4,400.00	4,200.00	4,200.00	-200.00
Agent fees	11,334.75	11,000.00	11,000.00	11,000.00	0.00
Building permits	261,604.68	236,755.00	230,000.00	230,000.00	-6,755.00
Plumbing permits	27,010.00	24,236.00	18,000.00	18,000.00	-6,236.00
Board of Appeals	1,817.42	660.00	1,000.00	1,000.00	340.00
Planning Board	33,664.33	16,500.00	15,000.00	15,000.00	-1,500.00
Liquor license	3,875.00	4,200.00	4,000.00	4,000.00	-200.00
Victualers licenses	3,100.00	3,200.00	3,200.00	3,200.00	0.00
Parking violations	37,420.77	45,000.00	45,000.00	45,000.00	0.00
Police special detail	8,777.03	7,500.00	7,500.00	7,500.00	0.00
Dispatch KLP	5,000.00	5,000.00	5,000.00	5,000.00	0.00
GRB stickers	117,316.00	110,000.00	110,000.00	110,000.00	0.00
Nurses fees	1,648.73	2,000.00	2,000.00	2,000.00	0.00
Recreation fees	213,793.62	205,000.00	0.00	0.00	-205,000.00
Shellfish licenses	900.00	1,000.00	900.00	900.00	-100.00
Miscellaneous					
Recreation concession	1,426.09	750.00	0.00	0.00	-750.00
Police miscellaneous	1,575.00	2,500.00	2,500.00	2,500.00	0.00
Investment income	74,920.95	60,000.00	70,000.00	70,000.00	10,000.00
Miscellaneous income	18,455.21	10,000.00	10,000.00	10,000.00	0.00
Use of UFB	0.00	250,000.00	225,000.00	225,000.00	-25,000.00
Dock Square transfer	200,000.00	200,000.00	200,000.00	200,000.00	0.00
Conservation inlieu	5,000.00	10,000.00	10,000.00	10,000.00	0.00
Sewer transfer	25,000.00	25,000.00	30,000.00	30,000.00	5,000.00
Sale of town property	6,780.33	25,000.00	15,000.00	15,000.00	-10,000.00
Macomber transfer	800.00	800.00	800.00	800.00	0.00
DSPL equip transfer	77,500.00	0.00	80,000.00	80,000.00	80,000.00

Transfer In - Picavet	0.00	0.00	15,000.00	15,000.00	15,000.00
Transfer In - Capital	0.00	150,000.00	15,000.00	150,000.00	50,000.00
Transfer in - SR Rec	0.00	0.00	80,000.00	80,000.00	80,000.00
Dock Square transfer	30,000.00	30,000.00	30,000.00	30,000.00	0.00
Total Revenues	2,502,488.05	2,789,245.00	2,745,553.00	2,880,553.00	141,308.00

Article 42: Shall the Town vote to authorize the Selectmen to apply for, accept and expend from the following categories of funds as provided by the State of Maine: Municipal Revenue Sharing, Educational Certification Block Grant, Educational Tax Relief Grant, Public Library State Aid, Urban Rural Road Initiative Program, Civil Emergency Funds, Snowmobile Registration Funds, Tree Growth Reimbursement, General Assistance Reimbursement, Veterans Exemption Reimbursement, Department of Economic & Community Development Grant Program, Maine Emergency Management Agency, Homestead Exemption Reimbursement, and all other state and federal grants and funds including, when necessary, the authority to sign grant contracts, documents or other paperwork?

Selectmen recommend the amount requested - Voted 3-0.

Budget Board recommends the amount requested - Voted 8-0.

Article 43: To see if the Town will vote to authorize the Selectmen to carry forward unencumbered surplus fund balances on June 30, 2018, for the purposes originally appropriated and to the extent they deem advisable, such determination to be made at a properly noticed meeting of the Board of Selectmen.

Selectmen recommend the amount requested - Voted 3-0.

Budget Board recommends the amount requested - Voted 8-0.

Article 44: To see if the Town will vote to authorize the transfer of a 1974 GMC K3500 4WD Utility Truck, VIN # TKY234B518141, commonly known as "Kennebunkport Brush 5", from the Town of Kennebunkport Fire Department to the Atlantic Volunteer Engine Company with the condition that if the Atlantic Volunteer Engine Company sells said "Brush 5", all proceeds of the sale will be used toward the purchase of firefighting or rescue equipment, approved by the Fire chief and to be owned by the Town.

Selectmen recommend adoption of this article - Voted 3-0.

HEREOF FAIL NOT TO MAKE DUE SERVICE of this Warrant and a return of your doing thereon, at a time and place of said meeting.

GIVEN UNDER OUR HANDS this 12th day of April, 2018, Kennebunkport, Maine.

Edward W. Hutchins, II

Stuart E. Barwise

Allen A. Daggett

Sheila W. Matthews-Bull

Patrick A. Briggs

A majority of the Selectmen of the Town of Kennebunkport, Maine

A true copy of the warrant attest:

Tracey O’Roak, Town Clerk

Notes

FISCAL YEAR 2019 BUDGET OVERVIEW

The fiscal year 2019 budget proposal meets the goals set by the Board of Selectmen at their annual budget goal session in December. The budget presented supports the quality of life in Kennebunkport, balances the needs of the departments within a responsible fiscal framework, supports the Town's partner agencies, and continues the investment in buildings, roads, and infrastructure.

The operating budget of \$7.08 million increased by \$55,852 or 0.79%. The capital outlay budget is down approximately \$5,250 or 0.37%. Nonproperty tax revenues are experiencing a 2.27% decrease or \$66,975. As a result, the municipal portion of the tax rate, after accounting for nonproperty tax revenues, is projected to increase 1.48%, resulting in a 4.5-cent increase to the municipal tax rate.

The majority of the increase in the operational budget is due to the categories outlined below:

Contingency - Wages and Benefit increases	\$56,894
Graves Library	\$24,000
KEMS	\$25,000
Health Department	\$21,030
Police Department - new officer costs	\$56,736
Worker's Comp Insurance	\$18,950

The contingency account contains any proposed wage increases for fiscal year 2019 as the union contract expires on June 30, 2018, and a new contract has yet to be negotiated.

Graves Library and KEMS have both increased their requests as a consequence of their own budgetary requirements.

The Health Department saw a transition in staff last year. During our recruitment process, it became clear that health industry market pressures would require us to increase the salary and benefits package.

A member of the Police Department will be retiring in the next fiscal year. As many other municipalities are also seeking officers, we anticipate we may need to hire an officer that is not Maine Criminal Justice Academy certified. The additional costs in the budget are associated with the 18-week training course and the overtime necessary to cover shifts while the officer is in school.

The Town's worker's compensation modification rate increased from 1.2 to 1.43 which increases our costs across the board.

Goals:

Like all budgets, the fiscal year 2019 document is more than just expenditures and revenues, it is the strategic planning document for the Town of Kennebunkport. As I meet with all departments, committees, and agencies, we discuss the Town's goals, the challenges they are meeting, and how we can maximize the resources with which the citizens entrust us.

The Town of Kennebunkport is considered a small town, both in its character and year-round population of about 3,500. However; the Town has a variety of full-time services, sophisticated residents, and a seasonal population that tops over 12,000 people. Since our last budget process, I have spent considerable time reviewing our strengths, weaknesses, and service delivery models. We have also lost a valuable member of our team who led two departments, and I have examined how we will meet the challenges of the future. One of those challenges will be the probable retirement of 12 out of the 47 full-time employees within the next **five** years, which equates to 25% of our workforce.

The Fire Department is run with a volunteer on-call force with a median age of 55. Out of the approximate 60 members, about 42% are over the age of 60, and 76% of the top responders are over the age of 55. The Fire Department has long recognized these challenges and established a Recruitment and Retention Committee which just released their recommendations to leadership. In order to maintain a viable department, we need to focus on attracting new and younger members while providing opportunities and advancement for current members. We see the need for per diem firefighters in the not too distant future to cover the Monday-Friday, 6 a.m. to 6 p.m. time periods when we experience 70% of the call volume.

My budget contains the necessary funding or decreases in funding to reorganize departments with the goal of increasing our flexibility and adaptability. Departments continue to be tasked with additional duties, whether from the federal or state government or our own citizens. I am striving to not increase tax dollars with additional staff when we can capitalize on current staff and equipment through the restructuring of departments. The advantages achieved will be important in meeting service needs in the future.

The restructuring will impact the following departments:

- The Town will contract with Southern Maine Regional Planning to support the work of the Growth Planning Committee, instead of only using Town staff as in previous years.
- The Harbormaster/Pier Manager will come under the direction of the Police Chief, allowing for additional support and resources.
- Highway and Wastewater will become one department called Public Works, sharing a Director and a new Deputy Director position as well as staff and resources.

- The Wastewater/Public Works administrative assistant will be housed at the town office in order to supplement Finance/HR functions.
- The Fire Department will have a part-time chief while we develop a strategic plan for future operations. This will include the examination of ways to leverage resources with partner agencies including Kennebunkport Emergency Medical Services (KEMS).
 - I am recommending a Planning Committee be appointed by the Board of Selectmen to seek ways in which Fire and KEMS can share resources to meet the needs of both departments.

Another way in which we can be flexible in meeting the needs of the community is the change I have proposed for the Recreation Department budget. I am recommending the establishment of a Recreation Special Revenue fund in order for the Parks and Recreation Department to be better able to respond to market conditions for programs. Currently, all department expenses and revenues are run through the general fund and approved through the Town Meeting process. This creates a challenge throughout the year to increase participation in popular programs or develop new programs. Expenses are set over a year in advance of potential programs and create a ceiling for expenditures. This means that if a program is popular, we cannot absorb additional expenses even though the revenues would outweigh the costs. The new model would move the program expenses and revenues to the special revenue fund approximately \$125,000 in funds. The remaining \$80,000 in revenue will be transferred to the general fund to offset the fixed cost expenses. This model is common place in many municipalities running parks and recreation programs. A copy of the Parks and Recreation Special Revenue budget is included at the back of the Parks and Recreation budget in your books.

One more challenge addressed in this budget is the goal of developing affordable housing in Kennebunkport. The housing assessment study accomplished in 2017 found:

- Housing affordability is a challenge for the Town of Kennebunkport. The median home value in the Town is nearly \$474,000, or almost twice the York County median of \$251,000. In order to afford monthly mortgage and property taxes associated with homeownership for the median home in town, a household would require an income of \$95,000.¹ This is substantially higher than Kennebunkport's median household income of \$72,000, and much higher than the York County median household income of \$61,000.
- Homeownership costs have risen faster than incomes. Since 2000, the median home value in Kennebunkport has increased by 102%, more than

¹ Housing is considered "affordable" if no more than 30 percent of a household's income is allocated to housing costs.

doubling from \$234,000 to \$474,000. Meanwhile, household incomes have only grown by 32%, with the median income rising from \$54,000 to \$72,000 over this period. If growth in housing costs continues to outpace income growth, the affordability problem will continue to worsen.

- The Town's popularity as a vacation destination drives up the cost of land and housing. High demand for seasonal homes coupled with a limited supply of land translates into high housing costs, meaning that year-round residents and workers must compete with the seasonal population over a finite housing stock.
- High land costs combined with large-lot zoning result in the construction of high-priced homes. As the cost of land increases, developers build larger, more expensive homes to maximize their return on investment. This dynamic is exacerbated when zoning requires large minimum lot sizes. New modest, affordable homes are therefore not built in town.
- Short-term vacation rentals further constrain the year-round rental housing stock. Oftentimes, a homeowner can obtain a higher profit from short-term vacation rentals than renting to a local resident. This creates an incentive to rent to vacationers over year-round residents, therefore limiting the supply of year-round rental options.
- Housing affordability challenges contribute to limited income diversity. The high price of housing in Kennebunkport means that only higher-income households can afford to live in town. As housing costs continue to rise, existing long-time residents of modest means may find themselves struggling to make mortgage or rent payments, or pay for utilities. They may eventually be priced out of The town and forced to seek housing elsewhere. Only the highest-income households will be able to move into Kennebunkport, causing the median income to continue rising and income diversity to decline.
- Kennebunkport's population is heavily skewed toward seniors and will continue to age. The median age for Kennebunkport is nearly 55, well above the median of 45 for both York County and Maine. Meanwhile, the younger middle-age population in Kennebunkport is significantly underrepresented. Only 14% of the population falls within the 25-to-44 range, compared to 23% in both York County and Maine. This is the prime age for forming households, having children, and purchasing homes. The availability of affordable housing options strongly impacts the representation of this age cohort.
- Declining enrollment threatens the long-term viability of Kennebunkport Consolidated School. The Town's school-age population (5 to 18-year-olds) is slightly below but comparable to that of the county (14% vs. 16%). However, projections from the RSU 21 school district indicate that enrollment is expected to decline into the future as resident births slow.

Kennebunkport Consolidated School is the only school in the district currently experiencing declining enrollment, and as a result, 2017-18 is the first year that the school has only one kindergarten class instead of two.

- A high degree of cross-commuting reflects a mismatch between jobs and housing. Eighty percent (80%) of those who work in Kennebunkport commute into town from elsewhere, while 86% of employed town residents commute out of town for work. These high levels of commuter inflow and outflow indicate that employment and housing opportunities are not aligned.
- The small share of Town staff living in Kennebunkport will continue to shrink as employees retire. The Town itself is among the largest employers in Kennebunkport, and only a quarter of full-time Town employees live in town. Over the next five years, 12 of the Town's 47 current full-time employees will reach age 65 and likely retire. Additionally, the median age for volunteer firefighters in Kennebunkport is 54, and 76% of top responders are over the age of 55. The Town's small pool of working-age residents and high housing costs means that these vacant positions are unlikely to be filled by Kennebunkport residents, contributing to further decline in the share of town employees living in town. This aging workforce issue is not unique to town employees, as businesses have echoed similar concerns.

The study identified several strategies to address these issues:

- Housing Alliance or Housing Trusts – typically a nonprofit or quasi-governmental entity whose mission is to develop and implement policies or programs for affordable housing. Such an entity could be partially or fully funded by private sources and assist with the development of new units or with buying down the cost of existing units.
- Donation of Land to Developer or Housing Entity – involves the Town providing land to a developer at little or no cost in exchange for the creation of a specified development plan to ensure affordability.
- Zoning Policies – including policies such as clustering or density bonuses to increase development potential of a given site relative to land costs.
- Affordable Housing Tax Increment Financing – program of Maine State Housing that allows municipalities to dedicate future property tax revenues from affordable housing development to be used to help developers pay for the costs of development including land acquisition, site and infrastructure costs, and management costs.²

² <http://www.mainehousing.org/programs-services/housing-development/developmentdetails/affordable-housing-tax-increment-financing>

- Partnering with Affordable Housing Developers – this can be accomplished through issuance of a request for qualifications or proposals in which the Town provides clarity on objectives and policies it is willing to use to achieve them and then solicits development plans through an open process. Resulting partnerships, if proposals are brought to fruition, would likely include a combination of tools to create affordability including land-use policies to allow density, land contributions, or tax increment financing. This can include non-profit development entities such as Habitat for Humanity.

As part of the fiscal year 2019 budget, I have included funding to address two of these strategies. The first is under administration capital, where I requested \$15,000 to review the current land use and zoning regulations and how these impact affordable housing. This will require the support of a consultant who will assess alternatives and incentives that would meet our desired goals without increasing other development throughout town. The second request is in the Planning and Development budget under the expert and professional line. I have requested \$8,000 for a select parcel review to determine if land currently under town ownership would be suitable for a small subdivision of affordable homes targeted at a price between approximately \$254,000 and \$382,000, based on 2016 income data. This would prepare the Town for the next steps of working with a developer. The Selectmen may consider other strategies including the development of a housing committee; however, that does not impact the budget.

Lastly, I have examined the use of interns or temporary seasonal staff to meet some of the demands of departments and committees. Last year, our summer intern worked with the Shade Tree Committee to implement some long outstanding projects. This year, I have included funding for two summer interns. One will work on water quality issues with the Healthy Maine Beach project and the Conservation Commission. The second intern will develop a database of individuals buried in town cemeteries as well as collect GPS data points for all 75 cemeteries on both public and private land.

Operating Budget:

The operating side of the budget has several noteworthy items:

- The worker's compensation insurance account shows an increase of \$18,950 or 23.11%. In January of 2017, the Town experienced a large increase in its worker's compensation modification rate. Although worker's compensation insurance is mostly tied to payroll and the rates for each job classification, the final premium is then multiplied by your modification rate. In 2016, the Town had a .81 modification rate. This produced almost a 20% discount in our premiums. In 2017, our modification rate increased to 1.2, or almost a 40% increase from 2016 rates. Our 2018 rate is 1.43. The rate is based upon your last three years of claim experience. Unfortunately, we have a couple of cases that resulted in lost time and medical expenses. Our goal is to improve this rating over

time; however, it will take another two years for some of the loss cases to be removed from our experience calculation.

- The contingency line items contain funding for wage increases in fiscal year 2019. The new union contract will be negotiated over the next few months, and the contingency account allows the Selectmen to negotiate in good faith with some funds available for fiscal year 2019.
- The legal budget has been reduced by \$99,000, as no additional funds are requested for the defense of the Goose Rocks Beach litigation.
- The Public Health Department has seen an increase of approximately \$20,000. The additional funding is due to market pressures to attract nursing staff.
- Increase of \$49,000 in requests from KEMS (\$25,000) and Graves Library (\$24,000).
- The establishment of a Recreation Special Revenue fund has decreased expenses and revenues in the general fund by approximately \$125,000.

Capital Budget:

The Town will need to make decisions on a couple of large projects in the near future. These projects include the Ocean Avenue construction project and the Cape Porpoise Pier project. Other capital needs include road improvements, Public Works Department vehicle replacement, and Fire Department apparatus.

The majority of capital funding continues to be focused on our 10-year road and sidewalk construction plan. The road and sidewalk improvements are at the highest point in our plan at \$810,000. Requested funding is a \$211,700 increase from fiscal year 2018. The reason for the spike is due to the Mills Road project. The request is offset though by \$277,625 in State revenue as the planned projects include state aid roads. The plan is reduced to less than \$500,000 in fiscal year 2020 and \$650,000 in fiscal year 2021.

A project which has been on the Capital Improvement Plan for a number of years is the Ocean Avenue project (between the Nonantum and Chick's Creek). The existing cast-in-place wall retains the sidewalk and the southbound lane of Ocean Avenue. The condition of the existing wall varies, from fair and stable to near failure (cracked and overturning). In 2009, Woodard and Curran prepared a design to replace this retaining wall system. The design envisioned a cast-in-place wall system along the sidewalk edge with concrete posts and metal rails extending up from grade, similar to the existing wall. Various drainage features were also planned to be replaced, and sidewalk and the full width of roadway were to be resurfaced with new bituminous asphalt binder and surface courses. Woodard and Curran has prepared an updated opinion of probable project cost

to replace this wall system; however, in lieu of replacing the existing wall with a cast-in-place concrete wall (as designed in 2009), Woodard and Curran now envisions utilizing a high strength, precast (wet-cast), large-block, modular, wall system. A preliminary design estimate is \$1,000,000, which I am recommending be bonded over a 10-year period. The \$65,000 in capital funds will allow for engineering design over the summer and fall of 2018. The plan is to bid the project in the fall of 2018 with construction to be over the 2019-20 winter. The hope is to control costs by bidding a year in advance. The bond will be authorized in the June 2018 warrant, but not actually bonded to 2019, hence no bond payments are present in the fiscal year 2019 budget.

The Pier Reserve fund has \$130,000 in requested funds to pay for engineering design and permitting for the Cape Porpoise Pier replacement. We have applied for Maine DOT Small Harbor Improvement (SHIP) funds (possible \$250,000 to \$500,000 for a construction in fiscal year 2020. The total construction cost is estimated to be approximately \$2.0 million which will be a bonded project.

Revenues:

The major reasons for the increase in our revenues are due to climbing excise tax revenue (\$40,000), investment income (\$10,000), MDOT grant (\$277,625), and a one-time transfer from the Dock Square Parking Lot Fund (\$80,000) to offset the purchase of a new, trackless, sidewalk tractor.

As in fiscal year 2018, I am recommending a reduction in the use of the undesignated fund balance to offset the tax rate. For several years, the Town had been using \$300,000 each year to offset the tax commitment. Under the new policy, the unassigned fund balance is approximately \$3.1 million. A \$300,000 deduction each year represents almost 10%. The Town's budget has become more exact each year as a slow economy reduced revenues and required belt tightening on expenditures. In order to continue to count on a \$300,000 contribution, town staff must start saving \$300,000 on July 1 in order to be able to contribute to the succeeding year budget. A fund balance contribution towards the budget is deemed "normal" in most circumstances; however, I recommend that the Town reduce its reliance on the fund balance to a \$200,000 contribution or lower. My proposed budget continues to reduce the contribution by \$25,000, bringing us to a \$225,000 transfer.

Debt Service:

The Debt Service account is seeing a decrease in fiscal year 2019 of \$42,885 or 16.89%. This is inclusive of the new Police Department 10-year bond, the new Parks and Recreation building bond, and the general fund portion of the \$2.0 million bond for sewer infrastructure upgrades. With the introduction of a \$1.0 million Ocean Avenue bond in the 2020 fiscal year, one can see that the debt service schedule will increase until fiscal year 2021. The good news is that as we see the debt service payments increase, our road construction budget will not require the same level of funding. The next four fiscal year requests will be fiscal year 2019 - \$810,000, fiscal year 2020 - \$480,000, fiscal year 2021 - \$657,000, and fiscal year 2022 - \$393,000.

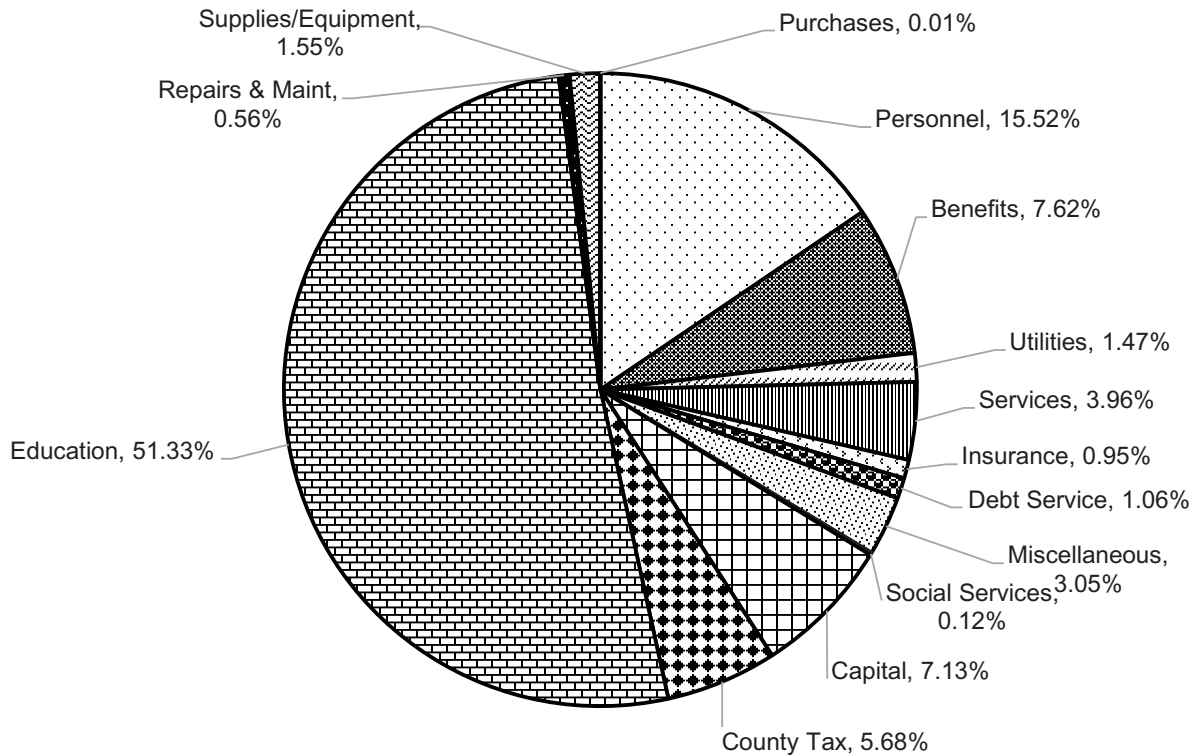
**Debt Service Schedule
General Fund**

	Principal	Interest	Debt Service
2019	168,331.09	42,623.13	210,954.22
2020	220,294.76	53,631.72	273,926.48
2021	272,290.98	67,870.65	340,161.63
2022	274,211.03	60,731.08	334,942.10
2023	275,964.09	53,688.02	329,652.11
2024	277,722.25	46,602.76	324,325.01
2025	245,077.64	38,620.09	283,697.73
2026	246,627.43	31,835.67	278,463.10
2027	248,196.65	25,031.40	273,228.05
2028	197,103.96	18,210.13	215,314.09
2029	160,200.36	13,383.65	173,584.01
2030	110,802.18	9,547.67	120,349.85
2031	61,410.00	8,413.18	69,823.18
2032	62,024.40	7,799.10	69,823.50
2033	62,644.20	7,178.83	69,823.03
2034	63,271.20	6,552.40	69,823.60
2035	63,903.60	5,919.67	69,823.27
2036	64,542.60	5,280.64	69,823.24
2037	65,188.20	4,635.22	69,823.42
2038	65,839.80	3,983.32	69,823.12
	<u>3,205,646.42</u>	<u>511,538.30</u>	<u>3,717,184.72</u>

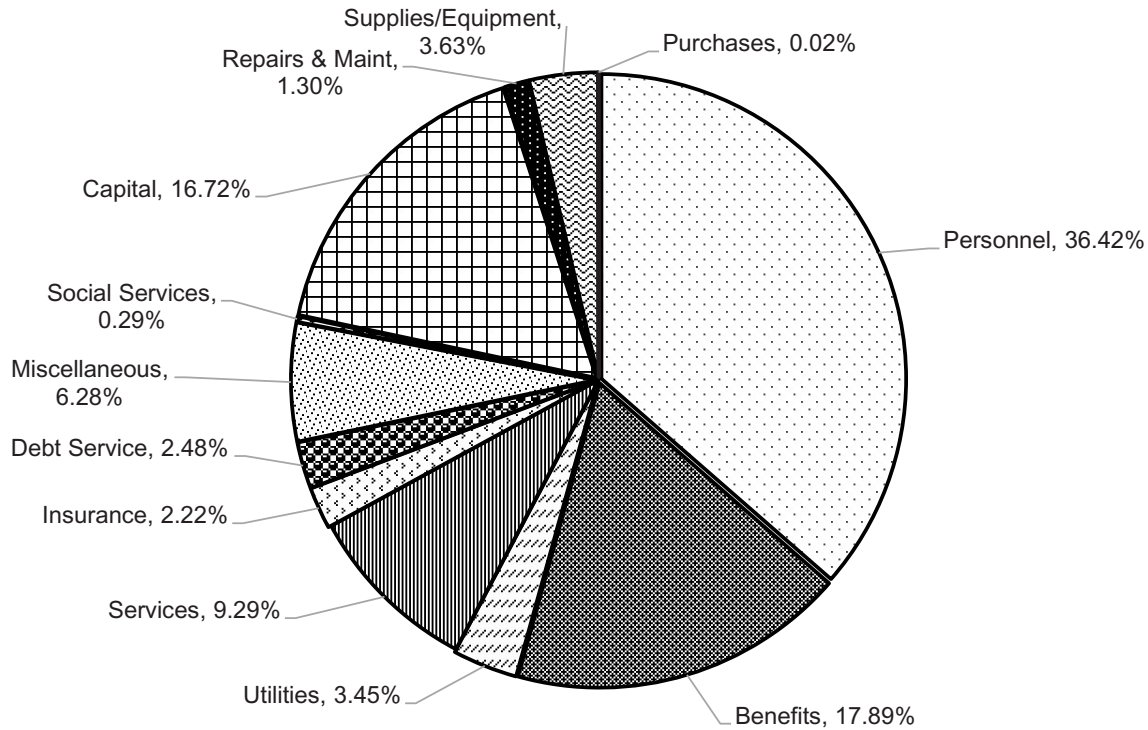
FISCAL YEAR 2019 BUDGET ANALYSIS OF EXPENDITURES

Cost Category	FY 18 Budget	FY 19 Budget	\$ Inc/(Dec)	% Inc/(Dec)
Personnel	3,005,978	3,099,360	93,382	3.11%
Benefits	1,432,841	1,522,622	89,781	6.27%
Utilities	279,997	293,564	13,567	4.85%
Services	882,086	790,661	(91,425)	-10.36%
Insurance	167,190	189,290	22,100	13.22%
Debt Service	253,842	210,957	(42,885)	-16.89%
Miscellaneous	644,995	608,314	(36,681)	-5.69%
Social Services	24,650	24,650	0	0.00%
Capital	1,428,350	1,423,100	(5,250)	-.37%
County Tax	1,203,809	1,134,977	(68,832)	-5.72%
Education	9,939,712	10,251,615	311,903	3.14%
Repairs & Maint	109,370	111,050	1,680	1.54%
<u>Supplies/Equipment</u>	<u>304,323</u>	<u>310,656</u>	<u>6,333</u>	<u>2.08%</u>
Expense Totals:	19,677,143	19,970,816	293,673	1.49%

FISCAL YEAR 2019 BUDGET EXPENSES



FISCAL YEAR 2019 MUNICIPAL OPERATIONS



Personnel: Salaries include any contractual increases for longevity or cost of living adjustment. Within the personnel contingency line there is \$20,000 budgeted in order to fund the payment of accrued vacation and sick time to employees who retire. This amount is the same funding level as in fiscal year 2018, 2017, 2016, and 2015. We are fortunate to have employees with long service records; however, the Town needs to prepare for the costs of accrued time as the workforce gets closer to retirement. Union contracts expire June 30, 2018. Contingency includes \$80,967 for salary adjustments that may be awarded to town personnel.

Benefits: The Town instituted substantive changes in its health insurance plan by shifting from a point-of-service plan, to a plan that includes a health reimbursement account and by increasing the employee's share of the premium cost. By establishing this new plan, the Town has been able to greatly reduce the projected increases in benefits by stabilizing these costs. With that said, health insurance costs continue to increase across the nation as insurance companies no longer have a lifetime max or can eliminate candidates because of preexisting conditions. We have traditionally projected a 10% increase but have projected an 8% increase for January of 2019. Once again, this year, the trustees for the Maine State Retirement System voted to increase the required employee contribution for retirement plans. The employer cost share will increase by 0.4% for administrative staff and by 0.6% for police officers.

Utilities: The 4.85% increase is due to a projected increase in water district rates. Kennebunk, Kennebunkport, and Wells Water District has informed us that they will be seeking a 6.6% rate adjustment in the coming year.

Services: This cost center is showing a decrease of \$91,425. The decrease is related to a reduction in funding in the legal budget related to the Goose Rocks Beach litigation.

Insurance: These line items are showing an increase of just over \$22,000. In January of 2017, the Town experienced a large increase in its worker's compensation modification rate. Although worker's compensation insurance is mostly tied to payroll and the rates for each job classification, the final premium is then multiplied by your modification rate. In 2016, the Town had a .81 modification rate. This produced almost a 20% discount in our premiums. In 2017, our modification rate increased to 1.2 or almost a 40% increase from 2016 rates. In 2018, the modification rate has increased to 1.43. The modification rate is based upon your last three years of claim experience. Unfortunately, we have a couple of ongoing cases that resulted in lost time and medical expenses. Our Safety Committee is working on an accident investigation form for our departments and will be inspecting departments throughout the year. Our goal is to improve this rating over time; however, it will take another two years for some of the loss cases to be removed from our experience calculation.

Debt Service: This line item is showing a slight decrease as interest charges decrease over time.

Miscellaneous: This line item shows a decrease of \$36,681 in fiscal year 2019. The decrease is related to the removal of program expenses (\$51,675) from the Recreation Department budget to the Recreation Special Revenue fund. Another decrease (\$30,000) is in the contingency account as no flood map funding is required in fiscal year 2019.

Increases in Miscellaneous include budget requests for Graves Library (+\$24,000) and KEMS (+\$25,000).

Social Services: These accounts are flat for the fiscal year 2019 budget.

Capital Outlay: There is a decrease of .37% or \$5,250 budgeted for fiscal year 2019. The capital budget continues the road restoration work from past years and keeps us on track for our 10-year road plan. The road improvement budget line is up \$211,700 due to the Mills Road project. The State of Maine will reimburse the Town 50% of the cost, which is accounted for in the revenue lines. The Pier Reserve fund has \$130,000 to fund the engineering and permitting work for the Cape Porpoise Pier project which is estimated to be approximately \$2.0 million. The Fire Apparatus Reserve fund will also be maintained at the \$130,000 level, while we continue other reserve funds for PPE and SCBA equipment. I have also included \$15,000 to further the work of the Housing Assessment Study completed in January of this year. The funds will

assist us in reviewing our current land use and zoning regulations for recommendations to improve the affordability of housing. Police and Public Works have requests to replace vehicles in accordance with the equipment rotation plan.

Repairs & Maintenance: There is an increase of 1.54% or \$1,680 in this category, as the Fire Department repair line was increased by \$2,330 to purchase a new hose reel.

Supplies/Equipment: The cost center is showing an increase of 2.08% as we have seen a rise in Public Works supplies. Most of this is related to the use of salt in winter operations (\$9,000).

**INDEPENDENT AUDITOR'S REPORT ON
SUMMARY FINANCIAL STATEMENTS**

The accompanying summary financial statements of the Town of Kennebunkport, Maine as of and for the year ended June 30, 2017, as listed in the table of contents, are derived from the audited basic financial statements of the governmental activities, the business-type activities, each major fund, and the aggregate remaining fund information of the Town of Kennebunkport, Maine as of and for the year ended June 30, 2017 and the related notes, which collectively comprise the Town's basic financial statements. We expressed unmodified audit opinions on those audited financial statements in our report dated November 20, 2017.

The summary financial statements do not contain all the disclosures required by accounting principles generally accepted in the United States of America. Reading the summary financial statements, therefore, is not a substitute for reading the audited financial statements of the Town of Kennebunkport, Maine.

Management's Responsibility for the Summary Financial Statements

Management is responsible for the preparation of the summary financial statements.

Auditor's Responsibility

Our responsibility is to express an opinion about whether the summary financial statements are consistent, in all material respects, with the audited financial statements based on our procedures, which were conducted in accordance with auditing standards generally accepted in the United States of America. The procedures consisted principally of comparing the summary financial statements with the related information in the audited financial statements from which the summary financial statements have been derived.

Opinion

In our opinion, the summary financial statements of the Town of Kennebunkport, Maine as of and for the year ended June 30, 2017 referred to above are consistent, in all material respects, with the audited financial statements from which they have been derived.

Runyon Kersteen Ouellette

November 20, 2017
South Portland, Maine

Included herein are:

	<u>Statements</u>
Balance Sheet - Governmental Funds	3
Statement of Revenues, Expenditures, and Changes in Fund Balances - Governmental Funds	4
Statement of Net Position - Proprietary Funds	7
Statement of Revenues, Expenses, and Changes in Net Position - Proprietary Funds	8

	<u>Exhibits</u>
General Fund:	
Comparative Balance Sheets	A-1
Statement of Revenues, Expenditures, and Changes in Fund Balance - Budget and Actual	A-2
All Other Governmental Funds:	
Combining Balance Sheet	B-1
Combining Statement of Revenues, Expenditures, and Changes in Fund Balances	B-2
Nonmajor Special Revenue Funds:	
Combining Balance Sheet	C-1
Combining Statement of Revenues, Expenditures, and Changes in Fund Balances	C-2
Nonmajor Capital Projects Funds:	
Combining Balance Sheet	D-1
Combining Statement of Revenues, Expenditures, and Changes in Fund Balances	D-2
Nonmajor Permanent Funds:	
Combining Balance Sheet	E-1
Combining Statement of Revenues, Expenditures, and Changes in Fund Balances	E-2

TOWN OF KENNEBUNKPORT, MAINE
Balance Sheet
Governmental Funds
June 30, 2017

	General	Other Governmental Funds	Total Governmental Funds
ASSETS			
Cash and cash equivalents	\$ 6,093,319	412	6,093,731
Investments	499,682	1,219,837	1,719,519
Receivables:			
Accounts, net of allowance of \$5,440	30,629	-	30,629
Due from other governments	88,739	-	88,739
Taxes receivable - current year	177,130	-	177,130
Taxes receivable - prior year	3,815	-	3,815
Tax liens receivable	60,848	-	60,848
Prepays	1,734	-	1,734
Inventory	4,599	-	4,599
Interfund loans receivable	-	1,784,024	1,784,024
Total assets	\$ 6,960,495	3,004,273	9,964,768
LIABILITIES			
Accounts payable and payroll withholdings	148,542	-	148,542
Accrued wages	63,294	-	63,294
Other liabilities	140,891	-	140,891
Interfund loans payable	2,327,319	-	2,327,319
Total liabilities	2,680,046	-	2,680,046
DEFERRED INFLOWS OF RESOURCES			
Unavailable revenues - property taxes	163,827	-	163,827
Total deferred inflows of resources	163,827	-	163,827
FUND BALANCES			
Nonspendable	6,333	1,142,297	1,148,630
Restricted	-	97,393	97,393
Committed	479,475	1,764,583	2,244,058
Assigned	439,685	-	439,685
Unassigned	3,191,129	-	3,191,129
Total fund balances	4,116,622	3,004,273	7,120,895
Total liabilities, deferred inflows of resources, and fund balances	\$ 6,960,495	3,004,273	
Amounts reported for governmental activities in the statement of net position are different because:			
Capital assets used in governmental activities are not financial resources and, therefore, are not reported in the funds.			13,659,555
Other long-term assets are not available to pay for current period expenditures and, therefore, are unavailable revenue in the funds.			163,827
Long-term liabilities, including bonds payable, are not due and payable in the current period and therefore, are not reported in the funds.			
Bonds payable			(560,000)
Capital leases			(12,677)
Net pension liability, including related deferred inflows and outflows of resources			(1,536,157)
Accrued interest			(7,550)
Accrued compensated absences			(227,654)
Net position of governmental activities		\$	18,600,239

See accompanying notes to basic financial statements.

TOWN OF KENNEBUNKPORT, MAINE
Statement of Revenues, Expenditures, and Changes in Fund Balances
Governmental Funds
For the year ended June 30, 2017

	General	Other Governmental Funds	Total Governmental Funds
Revenues:			
Taxes	\$ 16,832,253	-	16,832,253
Intergovernmental	415,264	-	415,264
Licenses and permits	305,928	-	305,928
Charges for services	439,299	-	439,299
Investment income	82,193	151,148	233,341
Other revenues	64,775	263	65,038
Total revenues	18,139,712	151,411	18,291,123
Expenditures:			
Current:			
General government	1,511,520	-	1,511,520
Public safety	2,342,362	15,153	2,357,515
Public works	1,118,410	-	1,118,410
Health and welfare	691,556	1,852	693,408
Recreation and culture	524,910	88,692	613,602
Education	9,055,448	-	9,055,448
County tax	1,163,270	-	1,163,270
Debt service	170,459	-	170,459
Capital improvements	2,152,979	461,757	2,614,736
Total expenditures	18,730,914	567,454	19,298,368
Excess (deficiency) of revenues over (under) expenditures	(591,202)	(416,043)	(1,007,245)
Other financing sources (uses):			
Transfers from other funds	401,757	356,964	758,721
Transfers to other funds	(229,711)	(232,309)	(462,020)
Loan proceeds	400,000	-	400,000
Total other financing sources (uses)	572,046	124,655	696,701
Net change in fund balances	(19,156)	(291,388)	(310,544)
Fund balances, beginning of year	4,135,778	3,295,661	7,431,439
Fund balances, end of year	\$ 4,116,622	3,004,273	7,120,895

See accompanying notes to basic financial statements.

TOWN OF KENNEBUNKPORT, MAINE
Statement of Net Position
Proprietary Funds
June 30, 2017

Business-type Activities - Enterprise Funds					
	Sewer Department	Cape Porpoise Pier	Dock Square Parking Lot	Government Wharf	Total
ASSETS					
Current assets:					
Cash	\$ 1,347,019	100	17,200	-	1,364,319
Accounts receivable, net of allowance of \$2,823	138,737	44,319	2,461	-	185,517
Sewer liens	15,472	-	-	-	15,472
Inventory	-	7,072	-	-	7,072
Interfund loans receivable	262,323	4,384	268,375	8,213	543,295
Total current assets	1,763,551	55,875	288,036	8,213	2,115,675
Noncurrent assets:					
Property, plant, and equipment	18,645,335	1,464,686	244,186	-	20,354,207
Less accumulated depreciation	(11,192,471)	(612,765)	(77,627)	-	(11,882,863)
Total noncurrent assets	7,452,864	851,921	166,559	-	8,471,344
Total assets	9,216,415	907,796	454,595	8,213	10,587,019
DEFERRED OUTFLOWS OF RESOURCES					
Deferred outflows of resources related to pensions	153,215	-	-	-	153,215
Total deferred outflows of resources	153,215	-	-	-	153,215
LIABILITIES					
Current liabilities:					
Accounts payable and payroll withholdings	5,574	6,037	-	-	11,611
Accrued wages	11,050	726	613	-	12,389
Other liabilities	2,596	2,500	-	-	5,096
Accrued interest	1,881	-	-	-	1,881
Accrued compensated absences	28,898	211	-	-	29,109
Noncurrent liabilities, current portion	52,321	-	-	-	52,321
Total current liabilities	102,320	9,474	613	-	112,407
Noncurrent liabilities, long-term portion	692,747	-	-	-	692,747
Total liabilities	795,067	9,474	613	-	805,154
DEFERRED INFLOWS OF RESOURCES					
Deferred inflows of resources related to pensions	18,829	-	-	-	18,829
Total deferred inflows of resources	18,829	-	-	-	18,829
NET POSITION					
Net investment in capital assets	7,068,520	851,921	166,559	-	8,087,000
Unrestricted	1,487,214	46,401	287,423	8,213	1,829,251
Total net position	\$ 8,555,734	898,322	453,982	8,213	9,916,251

See accompanying notes to basic financial statements.

TOWN OF KENNEBUNKPORT, MAINE
Statement of Revenues, Expenses, and Changes in Net Position
Proprietary Funds
For the year ended June 30, 2017

Business-type Activities - Enterprise Funds					
	Sewer Department	Cape Porpoise Pier	Dock Square Parking Lot	Government Wharf	Total
Operating revenues:					
Lease income	\$ -	40,000	-	-	40,000
Fuel sales	-	129,317	-	-	129,317
Dues	-	43,931	-	3,775	47,706
Fees	1,079,747	7,290	411,353	-	1,498,390
Other income	42,272	152	7,170	4,791	54,385
Total operating revenues	1,122,019	220,690	418,523	8,566	1,769,798
Operating expenses:					
Wages and benefits	738,643	70,636	15,641	-	824,920
Supplies	86,778	121,776	18,050	105	226,709
Repairs and maintenance	21,796	4,334	180	94	26,404
Insurance	31,236	3,821	-	-	35,057
Utilities	99,809	8,620	6,828	154	115,411
Contracted services	25,000	3,844	21	-	28,865
Equipment	25,326	3,957	-	-	29,283
Other operating expenses	1,210	3,696	-	-	4,906
Depreciation	433,235	16,092	12,256	-	461,583
Total operating expenses	1,463,033	236,776	52,976	353	1,753,138
Operating income (loss)	(341,014)	(16,086)	365,547	8,213	16,660
Nonoperating revenue (expenses):					
Interest income	17,584	-	-	-	17,584
Interest expense	(7,998)	-	-	-	(7,998)
Total nonoperating revenue (expenses)	9,586	-	-	-	9,586
Net income (loss) before transfers	(331,428)	(16,086)	365,547	8,213	26,246
Transfers:					
Transfer (to) from other funds	10,799	-	(307,500)	-	(296,701)
Total transfers	10,799	-	(307,500)	-	(296,701)
Change in net position	(320,629)	(16,086)	58,047	8,213	(270,455)
Net position, beginning of year	8,876,363	914,408	395,935	-	10,186,706
Net position, end of year	\$ 8,555,734	898,322	453,982	8,213	9,916,251

See accompanying notes to basic financial statements.

TOWN OF KENNEBUNKPORT, MAINE
General Fund
Comparative Balance Sheets
June 30, 2017 and 2016

	2017	2016
ASSETS		
Cash and cash equivalents	\$ 6,093,319	3,857,162
Investments	499,682	3,189,670
Receivables:		
Accounts, net of allowance of \$5,440 and \$25,512, respectively	30,629	47,972
Due from other governments	88,739	12,948
Taxes receivable - current year	177,130	180,384
Taxes receivable - prior year	3,815	3,764
Tax liens receivable	60,848	72,307
Prepays	1,734	979
Inventory	4,599	3,438
Total assets	\$ 6,960,495	7,368,624
LIABILITIES		
Accounts payable and payroll withholdings	148,542	125,787
Accrued wages	63,294	63,583
Other liabilities	140,891	123,765
Interfund loans payable	2,327,319	2,750,545
Total liabilities	2,680,046	3,063,680
DEFERRED INFLOWS OF RESOURCES		
Unavailable revenue - property taxes	163,827	169,166
Total deferred inflows of resources	163,827	169,166
FUND BALANCES		
Nonspendable	6,333	4,417
Committed	479,475	642,748
Assigned	439,685	633,099
Unassigned	3,191,129	2,855,514
Total fund balances	4,116,622	4,135,778
Total liabilities, deferred inflows of resources, and fund balances	\$ 6,960,495	7,368,624

TOWN OF KENNEBUNKPORT, MAINE
General Fund
Statement of Revenues, Expenditures, and Changes
in Fund Balance - Budget and Actual
For the year ended June 30, 2017

(with comparative actual amounts for the year ended June 30, 2016)

	2017		Variance positive (negative)	2016 Actual
	Budget	Actual		
Revenues:				
Taxes:				
Property taxes	\$ 15,833,533	15,833,533	-	14,590,834
Change in unavailable revenue	-	5,339	5,339	(30,480)
Excise taxes	864,100	959,646	95,546	948,096
Interest and costs on taxes	24,000	33,735	9,735	29,498
Total taxes	16,721,633	16,832,253	110,620	15,537,948
Intergovernmental:				
State Revenue Sharing	52,300	58,534	6,234	63,533
Homestead reimbursement	47,258	47,258	-	30,000
State road assistance	41,000	42,196	1,196	42,392
Tree growth	6,000	6,348	348	6,746
Snowmobile reimbursement	-	357	357	576
Veterans reimbursement	2,000	2,301	301	2,235
General assistance	1,500	556	(944)	-
BETE reimbursement	1,052	1,072	20	635
MDOT grants	110,000	186,591	76,591	-
Rachel Carson	3,700	4,455	755	3,928
RSU COPS share	57,000	62,528	5,528	57,915
Miscellaneous	-	3,068	3,068	1,367
Total intergovernmental	321,810	415,264	93,454	209,327
Licenses and permits:				
Town clerk fees	9,600	9,438	(162)	9,898
Plumbing fees	22,032	27,010	4,978	20,425
Building permits	215,231	261,605	46,374	247,643
Liquor license	4,200	3,875	(325)	4,025
Victualers license	3,200	3,100	(100)	3,050
Shellfish license	1,000	900	(100)	1,190
Total licenses and permits	255,263	305,928	50,665	286,231

TOWN OF KENNEBUNKPORT, MAINE
General Fund
Statement of Revenues, Expenditures, and Changes
in Fund Balance - Budget and Actual, Continued

	2017		Variance positive (negative)	2016 Actual
	Budget	Actual		
Revenues, continued:				
Charges for services:				
Dogs fees	\$ 4,600	3,752	(848)	4,311
Agent fees	11,000	11,335	335	11,324
Land use ordinance	-	-	-	7,968
Planning board/appeals board	15,000	35,482	20,482	17,211
Parking tickets	35,000	37,421	2,421	50,528
Police other	12,500	13,777	1,277	11,055
Goose Rocks	100,000	117,321	17,321	120,069
Nurses fees	2,000	1,674	(326)	4,559
Parks and recreation revenue	205,000	213,940	8,940	202,729
Miscellaneous	-	4,597	4,597	522
Total charges for services	385,100	439,299	54,199	430,276
Interest earned	40,000	82,193	42,193	57,378
Total interest earned	40,000	82,193	42,193	57,378
Other revenue:				
Donations	-	27,211	27,211	32,532
Maine PERS credit	-	-	-	14,506
Recreation	750	1,392	642	1,709
Sale of Town assets	5,000	6,780	1,780	8,000
Conservation	10,000	10,000	-	10,000
Miscellaneous	12,500	19,392	6,892	44,072
Total other revenue	28,250	64,775	36,525	110,819
Total revenues	17,752,056	18,139,712	387,656	16,631,979

TOWN OF KENNEBUNKPORT, MAINE
General Fund
Statement of Revenues, Expenditures, and Changes
in Fund Balance - Budget and Actual, Continued

	2017		Variance positive (negative)	2016 Actual
	Budget	Actual		
Expenditures:				
Current:				
General government:				
Administration	\$ 900,482	888,265	12,217	817,420
Planning and development	384,240	366,691	17,549	309,743
Boards and committees	1,650	703	947	1,092
Growth planning	3,150	-	3,150	1,223
Legal fees	67,000	51,963	15,037	83,000
Insurance	137,600	148,938	(11,338)	128,029
Community development	25,799	17,903	7,896	18,178
Contingency	65,000	7,800	57,200	22,878
Overlay/abatements	87,512	12,886	74,626	21,142
Total general government	1,672,433	1,495,149	177,284	1,402,705
Public safety:				
Police department	1,433,668	1,402,148	31,520	1,373,612
Communications	445,657	427,369	18,288	422,621
Fire department	379,626	325,747	53,879	324,431
KEMS	125,000	125,000	-	108,000
EMA	750	25	725	750
Special enforcement	34,434	34,211	223	32,703
Total public safety	2,419,135	2,314,500	104,635	2,262,117
Public works:				
Highway department	804,707	793,299	11,408	757,048
Mechanic	93,588	94,340	(752)	109,326
Utilities	176,150	172,577	3,573	170,897
Shade tree	33,554	32,425	1,129	33,672
Cemetery	14,294	12,028	2,266	11,879
Total public works	1,122,293	1,104,669	17,624	1,082,822

TOWN OF KENNEBUNKPORT, MAINE
General Fund
Statement of Revenues, Expenditures, and Changes
in Fund Balance - Budget and Actual, Continued

	2017		Variance positive (negative)	2016 Actual
	Budget	Actual		
Expenditures, continued				
Current, continued:				
Health and welfare:				
Solid waste	\$ 461,535	445,064	16,471	444,363
Health	188,007	187,676	331	169,198
Welfare	3,235	1,385	1,850	150
Social services	24,800	24,300	500	23,200
Other services	36,374	26,461	9,913	30,244
General assistance donations	-	6,670	(6,670)	6,586
Total health and welfare	713,951	691,556	22,395	673,741
Recreation and culture:				
Recreation	357,583	357,542	41	339,872
Graves library	120,000	120,000	-	120,000
Cape Porpoise	12,675	12,675	-	12,675
Parsons Way	3,500	3,500	-	2,890
Miscellaneous agencies	7,650	6,050	1,600	7,281
Goose Rocks Beach Committee	30,000	25,506	4,494	39,743
Total recreation and culture	531,408	525,273	6,135	522,461
Education	9,055,448	9,055,448	-	8,015,486
County tax	1,163,270	1,163,270	-	1,115,331
Debt service:				
Principal	200,000	200,000	-	253,611
Interest	20,019	15,650	4,369	18,975
Total debt service	220,019	215,650	4,369	272,586

TOWN OF KENNEBUNKPORT, MAINE
General Fund
Statement of Revenues, Expenditures, and Changes
in Fund Balance - Budget and Actual, Continued

	2017		Variance positive (negative)	2016 Actual
	Budget	Actual		
Expenditures, continued:				
Capital improvements and reserves:				
Capital outlay:				
Administration	\$ 7,150	7,150	-	54,585
Police	54,500	49,750	4,750	29,250
Communications	461,144	461,144	-	267,035
Fire	31,049	31,049	-	53,155
Road improvement	709,509	709,509	-	521,465
Highway	200,307	200,307	-	164,993
Sidewalk construction	82,486	82,486	-	13,582
S Brook	-	-	-	6,503
CEO/Planning	22,500	22,500	-	-
Community Development	85,000	71,514	13,486	-
Special Projects	17,500	17,500	-	-
Recreation	30,000	45,403	(15,403)	1,074
Committed:				
Downtown projects	-	-	-	172
School Street land	-	-	-	136,633
Bridges	-	-	-	49,541
Fire building	-	-	-	20,000
Local Circuit Breaker	23,927	2,500	21,427	2,441
Employee separation	-	-	-	15,997
Legal	267,598	267,598	-	-
Parsons Way Bench	6,071	441	5,630	804
Salt shed	12,736	2,715	10,021	6,890
Police	5,000	5,000	-	-
Recreation capital	38,871	2,625	36,246	875
Administration	29,578	17,794	11,784	5,573
Total capital improvements and reserves	2,084,926	1,996,985	87,941	1,350,568
Total expenditures	18,982,883	18,562,500	420,383	16,697,817
Excess (deficiency) of revenues over (under) expenditures	(1,230,827)	(422,788)	808,039	(65,838)

TOWN OF KENNEBUNKPORT, MAINE
General Fund
Statement of Revenues, Expenditures, and Changes
in Fund Balance - Budget and Actual, Continued

	2017		Variance positive (negative)	2016 Actual
	Budget	Actual		
Other financing sources (uses):				
Transfers from (to) other funds:				
Fire apparatus	\$ (130,000)	(130,000)	-	(115,000)
Fire equipment	(49,451)	(49,451)	-	(10,500)
Communications Building	11,144	11,144	-	-
Road improvement	151,909	151,909	-	(118,535)
Sidewalk	(77,514)	(77,514)	-	(61,417)
Piers, rivers & harbors	(100,000)	(100,000)	-	(100,000)
General capital improvements	-	-	-	(686,893)
Sewer debt (principal & interest)	(35,799)	(35,799)	-	(35,827)
Town office building	2,150	2,150	-	9,858
Communications building	-	-	-	167,035
Highway vehicle	66,307	66,307	-	29,994
S Brook drainage	-	-	-	6,503
Dock Square parking lot	200,000	200,000	-	200,000
Dock Square restrooms	30,000	30,000	-	30,000
Dock Square equipment	77,500	77,500	-	-
Sewer	25,000	25,000	-	25,000
Macomber	800	800	-	800
Loan proceeds	400,000	400,000	-	-
Utilization of unassigned fund balance	275,000	-	(275,000)	-
Utilization of committed fund balance	383,781	-	(383,781)	-
Total other financing sources (uses)	1,230,827	572,046	(658,781)	(658,982)
Net change in fund balance - budgetary basis	-	149,258	149,258	(724,820)
Reconciliation to GAAP basis:				
Change in encumbrance balance		(168,414)		289,175
Net change in fund balance - GAAP basis		(19,156)		(435,645)
Fund balance, beginning of year		4,135,778		4,571,423
Fund balance, end of year	\$	4,116,622		4,135,778

TOWN OF KENNEBUNKPORT, MAINE
All Other Governmental Funds
Combining Balance Sheet
June 30, 2017

	Special Revenue Funds	Capital Projects Funds	Permanent Funds	Total Other Governmental Funds
ASSETS				
Cash and cash equivalents	\$ -	-	412	412
Investments	-	-	1,219,837	1,219,837
Interfund loans receivable	469,626	1,301,945	12,453	1,784,024
Total assets	\$ 469,626	1,301,945	1,232,702	3,004,273
LIABILITIES AND FUND BALANCES				
Liabilities:				
Interfund loans payable	-	-	-	-
Total liabilities	-	-	-	-
Fund balances:				
Nonspendable	-	-	1,142,297	1,142,297
Restricted	-	6,988	90,405	97,393
Committed	469,626	1,294,957	-	1,764,583
Total fund balances	469,626	1,301,945	1,232,702	3,004,273
Total liabilities and fund balances	\$ 469,626	1,301,945	1,232,702	3,004,273

TOWN OF KENNEBUNKPORT, MAINE
All Other Governmental Funds
Combining Statement of Revenues, Expenditures, and Changes in Fund Balances
For the year ended June 30, 2017

	Special Revenue Funds	Capital Projects Funds	Permanent Funds	Total Other Governmental Funds
Revenues:				
Other revenues	\$ 263	-	-	263
Investment income	-	-	151,148	151,148
Total revenues	263	-	151,148	151,411
Expenditures:				
Current:				
Public safety	598	-	14,555	15,153
Health and welfare	-	-	1,852	1,852
Recreation and culture	88,692	-	-	88,692
Capital improvements	-	461,757	-	461,757
Total expenditures	89,290	461,757	16,407	567,454
Excess (deficiency) of revenues over (under) expenditures	(89,027)	(461,757)	134,741	(416,043)
Other financing sources (uses):				
Transfer from other funds	99,999	256,965	-	356,964
Transfer to other funds	-	(231,509)	(800)	(232,309)
Total other financing sources (uses)	99,999	25,456	(800)	124,655
Net change in fund balances	10,972	(436,301)	133,941	(291,388)
Fund balances, beginning of year	458,654	1,738,246	1,098,761	3,295,661
Fund balances, end of year	\$ 469,626	1,301,945	1,232,702	3,004,273

TOWN OF KENNEBUNKPORT, MAINE
Nonmajor Special Revenue Funds
Combining Balance Sheet
June 30, 2017

	Piers, Rivers & Harbors	350th Anniversary	Revaluation	DEA Drug Forfeiture	Maine Drug Forfeiture	Dredge	Totals
ASSETS							
Interfund loans receivable	\$ 464,912	1,155	3,041	106	412	-	469,626
Total assets	\$ 464,912	1,155	3,041	106	412	-	469,626
LIABILITIES AND FUND BALANCES							
Liabilities:							
Accounts payable	-	-	-	-	-	-	-
Total liabilities	-	-	-	-	-	-	-
Fund balances:							
Committed	464,912	1,155	3,041	106	412	-	469,626
Total fund balances	464,912	1,155	3,041	106	412	-	469,626
Total liabilities and fund balances	\$ 464,912	1,155	3,041	106	412	-	469,626

TOWN OF KENNEBUNKPORT, MAINE
Nonmajor Special Revenue Funds
Combining Statement of Revenues, Expenditures, and Changes in Fund Balances
For the year ended June 30, 2017

	Piers, Rivers & Harbors	350th Anniversary	Revaluation	DEA Drug Forfeiture	Maine Drug Forfeiture	Dredge	Totals
Revenues:							
Other revenues	\$ -	263	-	-	-	-	263
Total revenues	-	263	-	-	-	-	263
Expenditures:							
Current:							
Public safety	-	-	-	-	598	-	598
Recreation and culture	88,692	-	-	-	-	-	88,692
Total expenditures	88,692	-	-	-	598	-	89,290
Excess (deficiency) of revenues over (under) expenditures	(88,692)	263	-	-	(598)	-	(89,027)
Other financing sources:							
Transfer (to) from other funds	151,841	-	-	-	-	(51,842)	99,999
Total other financing sources	151,841	-	-	-	-	(51,842)	99,999
Net change in fund balances	63,149	263	-	-	(598)	(51,842)	10,972
Fund balances, beginning of year	401,763	892	3,041	106	1,010	51,842	458,654
Fund balances, end of year	\$ 464,912	1,155	3,041	106	412	-	469,626

TOWN OF KENNEBUNKPORT, MAINE
Nonmajor Capital Projects Funds
Combining Balance Sheet
June 30, 2017

	General Capital Projects	Port Village Fire Station	Fire Apparatus	Highway Vehicles	Garage Roof	S Brook Drainage	Communications Building	Town Office Building	Fire Equipment	Sidewalks	Road Improvement	Gen Capital Improvements	Totals
ASSETS													
Interfund loans receivable	6,988	-	93,332	12,969	13,263	3,900	11,561	-	84,193	264,942	123,904	686,893	1,301,945
Total assets	\$ 6,988	-	93,332	12,969	13,263	3,900	11,561	-	84,193	264,942	123,904	686,893	1,301,945
LIABILITIES AND FUND BALANCES													
Liabilities:													
Accounts payable	-	-	-	-	-	-	-	-	-	-	-	-	-
Total liabilities	-	-	-	-	-	-	-	-	-	-	-	-	-
Fund balances:													
Restricted	6,988	-	-	-	-	-	-	-	-	-	-	-	6,988
Committed	-	-	93,332	12,969	13,263	3,900	11,561	-	84,193	264,942	123,904	686,893	1,294,957
Total fund balances	6,988	-	93,332	12,969	13,263	3,900	11,561	-	84,193	264,942	123,904	686,893	1,301,945
Total liabilities and fund balances	\$ 6,988	-	93,332	12,969	13,263	3,900	11,561	-	84,193	264,942	123,904	686,893	1,301,945

TOWN OF KENNEBUNKPORT, MAINE
Nonmajor Capital Projects Funds
Combining Statement of Revenues, Expenditures, and Changes in Fund Balances
For the year ended June 30, 2017

	General Capital Projects	Port Village Fire Station	Fire Apparatus	Highway Vehicle	Garage Roof	S Brook Drainage	Communications Building	Town Office Building	Fire Equipment	Sidewalks	Road Improvement	Gen Capital Improvements	Totals
Revenues:													
Other revenues	-	-	-	-	-	-	-	-	-	-	-	-	-
Total revenues	-	-	-	-	-	-	-	-	-	-	-	-	-
Expenditures:													
Capital outlay	-	522	450,714	-	-	3,242	-	-	7,279	-	-	-	461,757
Total expenditures	-	522	450,714	-	-	3,242	-	-	7,279	-	-	-	461,757
Deficiency of revenues under expenditures	-	(522)	(450,714)	-	-	(3,242)	-	-	(7,279)	-	-	-	(461,757)
Other financing sources (uses):													
Transfer from other funds	-	-	130,000	-	-	-	-	-	49,451	77,514	-	-	256,965
Transfer to other funds	-	-	-	(66,307)	-	-	(11,144)	(2,149)	-	-	(151,909)	-	(231,509)
Total other financing sources (uses)	-	-	130,000	(66,307)	-	-	(11,144)	(2,149)	49,451	77,514	(151,909)	-	25,456
Net change in fund balances	-	(522)	(320,714)	(66,307)	-	(3,242)	(11,144)	(2,149)	42,172	77,514	(151,909)	-	(436,301)
Fund balances, beginning of year	6,988	522	414,046	79,276	13,263	7,142	22,705	2,149	42,021	187,428	275,813	686,893	1,738,246
Fund balances, end of year	\$ 6,988	-	93,332	12,969	13,263	3,900	11,561	-	84,193	264,942	123,904	686,893	1,301,945

TOWN OF KENNEBUNKPORT, MAINE
Nonmajor Permanent Funds
Combining Balance Sheet
June 30, 2017

	Kittredge Family Fire Equip. Fund	Macomber Trust	Picavet Trust	Totals
ASSETS				
Cash and cash equivalents	\$ 316	96	-	412
Investments	729,221	-	490,616	1,219,837
Interfund loans receivable	4,302	2,211	5,940	12,453
Total assets	\$ 733,839	2,307	496,556	1,232,702
LIABILITIES AND FUND BALANCES				
Liabilities:				
Interfund loans payable	-	-	-	-
Total liabilities	-	-	-	-
Fund balances:				
Nonspendable	688,206	-	454,091	1,142,297
Restricted	45,633	2,307	42,465	90,405
Total fund balances	733,839	2,307	496,556	1,232,702
Total liabilities and fund balances	\$ 733,839	2,307	496,556	1,232,702

TOWN OF KENNEBUNKPORT, MAINE
Nonmajor Permanent Funds
Combining Statement of Revenues, Expenditures, and Changes in Fund Balances
For the year ended June 30, 2017

	Kittredge Family Fire Equip. Fund	Macomber Trust	Picavet Trust	Totals
Revenues:				
Investment income	\$ 90,478	516	60,154	151,148
Total revenues	90,478	516	60,154	151,148
Expenditures:				
Public safety	14,555	-	-	14,555
Health and welfare	-	875	977	1,852
Total expenditures	14,555	875	977	16,407
Excess (deficiency) of revenues over (under) expenditures	75,923	(359)	59,177	134,741
Other financing uses:				
Transfer to other funds	-	(800)	-	(800)
Total other financing uses	-	(800)	-	(800)
Net change in fund balances	75,923	(1,159)	59,177	133,941
Fund balances, beginning of year	657,916	3,466	437,379	1,098,761
Fund balances, end of year	\$ 733,839	2,307	496,556	1,232,702

BOARD OF SELECTMAN REPORT



Front: Sheila Matthews-Bull

**Behind L-R: Edward Hutchins, Stuart Barwise, Patrick Briggs
Allen Daggett**

By any measure, financial, administrative, or quality of service, Kennebunkport is a well-managed town. It is financially prudent and actively managed by Laurie Smith our town manager. The Board of Selectmen continue to give guidance and support to foster this environment of effective management and keep our town running smoothly.

Looking into the future, the Board has recognized a growing need to address the challenges the Town faces as our population of year-round residents continues to age. Younger, working-age people are finding it impossible to afford a home here resulting in a diminishing number of students that will attend the Consolidated School. The school currently has excess capacity that shows it will have only enough students to fill one first grade class in the coming year.

Our town heavily depends on a large number of volunteers for its fire department and emergency medical services. During normal work hours, we are beginning to see a need for hiring per diem firefighters to provide adequate daytime coverage. The advancing age of our firefighters who typically cover fire calls around the clock is showing a growing need to consolidate our four fire companies in a prudent manner. Combining the fire department with the emergency medical service (KEMS) would help cover the daytime calls, save resources, and still maintain the Town's excellent level of personal support for its citizens.

We have a growing number of aging citizens that want to continue to live here and who will need more support from the Town to meet their needs. Most will likely remain in their current homes; but for some, the Town doesn't have suitable and affordable options. In short, our town must start planning to

address the changes we see coming in our community. It must be planned in a way that will work smoothly with current management and financial programs.

Perhaps the most compelling need is to develop a program to enable us to build a resource of workforce housing that will attract a population of younger families, so we can begin restoring a demographic found in most communities. Such programs currently exist in other towns in New England similar to ours that have a large summer tourist population. This factor causes home ownership to be quite high and out of reach of the young, working population.

The Town Manager, Director of Planning and Development Werner Gilliam, and Selectman Briggs travelled to Mount Desert Island in November to visit the nonprofit Island Housing Trust (IHT) to learn how they have successfully developed workforce housing to meet their needs. As of June 2017, IHT had completed 35 homeownership projects for 108 adults. Included are a mix of new energy efficient homes, a cooperative effort with a developer, and 15 Homeownership Assistance Program projects enabling qualified applicants to purchase a year-round home. IHT's future plans include developing another 100 homes over time. Similar successful housing trusts exist in Martha's Vineyard and other towns in New England. Kennebunkport's need for housing is projected to 75 to 100 homes.

The Board of Selectmen have identified these needs and will be developing programs to meet them in the coming years.

Patrick A. Briggs, Chair



Senator Susan Deschambault
3 State House Station
Augusta, ME 04333-0003
(207) 287-1515 Office
(207) 284-3570 Cell
Susan.Deschambault@legislature.maine.gov

Dear Friends and Residents of Kennebunkport,

I hope 2018 finds you doing well. It is an honor to represent you and your family and neighbors in the State Senate.

Last year the Legislature made progress in providing direct property tax relief to Maine homeowners. I fought tirelessly to increase the Homestead Property Exemption from \$15,000 to \$20,000. In addition to direct property tax relief, we also protected state funding for local services such as fire departments and road maintenance, and increased public K-12 education funding by \$162 million over the biennium. These efforts will decrease the pressure on municipalities to increase mil rates. I know from my conversations with constituents that property tax relief is a top priority for many people in our area and I will continue to work towards greater relief.

I would also like to share some information about the state's unclaimed property list. "Unclaimed property" is money owed to Maine people by third parties, such as former employers, banks or utility companies. Organizations are required to give unclaimed property to the State Treasurer after a specified period of time, after which the owner of the unclaimed property can retrieve it from the state. Even if you have done everything right, you could have unclaimed property. It could be from a forgotten account, an overpaid bill or uncollected wages. This money could be unclaimed as a result of a change in name, addresses or bank account. Visit maine.gov/unclaimed or call 1-888-283-2808 to see if you have any unclaimed property.

I am always available to listen to your thoughts or concerns. You can reach me at susan.deschambault@gmail.com or (207) 284-3570. I also send out periodic email updates on what is happening in Augusta, which you can sign up for at www.mainesenate.org.

As your State Senator, I will continue to do as I have always done, and that is work with my Democratic, Republican, and independent colleagues who have your – and Maine's – best interests in mind. I look forward to seeing you around.

Sincerely,

Susan Deschambault
State Senator



H. Stedman Seavey

154 Wildes District Road

Kennebunkport, ME 04046

Residence: (207) 967-5991

Cell Phone: (207) 590-1597

Stedman.Seavey@legislature.maine.gov

HOUSE OF REPRESENTATIVES

2 STATE HOUSE STATION

AUGUSTA, MAINE 04333-0002

(207) 287-1400

TTY: MAINE RELAY 711

February 2018

Dear Friends and Neighbors;

Thank you for the opportunity to again serve the people of Kennebunkport in the House of Representatives as your voice in Augusta. It has been my honor to represent District 9 as Maine citizens continue to face many challenges. As I complete my term in the 128th Legislature, I look forward to working with fellow legislators across the aisle along with the Governor to find solutions to the long term problems that we face, in hopes of ensuring an effective and efficient government that handles your taxpayer money with the responsibility you have entrusted me with.

I will continue to work hard on the issues that must be addressed, like lowering the cost of energy for businesses and homeowners, providing tax relief, and continuing to create an economic climate where jobs are created and businesses thrive.

I will continue to serve on the Joint Standing Committee on Appropriations and Financial Affairs into the Second Session of the 128th Maine Legislature. If you would like to receive my weekly e-newsletter or if you have any questions or concerns about your state government please send an email to Stedman.Seavey@Legislature.Maine.Gov

Sincerely,

H. Stedman Seavey
State Representative

District 9

Biddeford (part), Kennebunk (part) and Kennebunkport

Printed on recycled paper

Dear Friends:

It is an honor to represent Maine in the United States Senate. I am grateful for the trust the people of our State have placed in me and welcome this opportunity to share some key accomplishments from this past year.

Maine has the oldest average age in the nation. As Chairman of the Senate Aging Committee, my top three priorities for the Committee are fighting fraud and financial abuse directed at our nation's seniors, increasing investments in biomedical research, and improving retirement security. Following the Committee's investigation into skyrocketing prescription drug costs, I authored bipartisan legislation to foster generic competition, which was signed into law. The Aging Committee's toll-free hotline (1-855-303-9470) makes it easier for seniors to report suspected fraud and receive assistance. To support the 40 million family caregivers in the United States, I am proud to have authored the RAISE Family Caregivers Act to create a coordinated strategy to support family members who make countless personal and financial sacrifices to care for their loved ones.

The opioid crisis touches families and communities across our state. As a member of the Appropriations Committee, I fought for significant increases in funding to support community, law-enforcement, and public health efforts. In April, the State of Maine was awarded over \$2 million to fight this devastating public health crisis. Additionally, I have authored legislation to support grandparents and other extended family members who are raising grandchildren as a result of the nation's opioid epidemic.

Biomedical research has the potential to improve and save lives, and also supports good jobs at research facilities here in Maine. Last year, the Appropriations Committee approved a \$2 billion increase for the National Institutes of Health for the third consecutive year. This includes an increase of nearly 30 percent for research on Alzheimer's, our nation's most costly disease. As founder and co-chair of the Senate Diabetes Caucus, I work to raise awareness of the threats posed by diabetes, invest in research, and improve access to treatment options. My bill to establish a national commission of health care experts on diabetes care and prevention was signed into law in 2017.

We owe our veterans so much. Last year, I worked to secure the authorization of a Community-Based Outpatient Clinic in Portland to support the health care of Maine's veterans in the southern part of our state. I also worked to secure funding extensions to help veterans throughout rural Maine receive health care within their communities. I also worked to secure funding for housing vouchers for veterans to reduce veterans' homelessness.

Maine's contributions to our national security stretch from Kittery to Limestone. I successfully advocated for critical funding for projects at the Portsmouth Naval Shipyard for construction of an additional ship that will likely be built at Bath Iron Works. This funding will strengthen our national security and preserve great jobs in our state.

As chairman of the Transportation and Housing Appropriations Subcommittee, I worked to increase funding for the TIGER program that has provided Maine with more than \$122 million for vital transportation projects. For housing, I worked to provide \$160 million to help communities protect children from the harmful effects of lead poisoning.

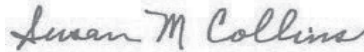
Growing our economy remains a top priority. I supported the comprehensive tax reform bill because it will help lower- and middle-income families keep more of their hard-earned money; boost the economy; and encourage businesses, both small and large, to grow and create jobs here in Maine and around the country. This legislation contains key provisions I authored that are important to Mainers, including preserving the deduction

for state and local taxes, expanding the deduction for medical expenses, and enabling public employees such as firefighters, teachers, and police officers, as well as clergy and employees of nonprofits, to make “catch-up” contributions to their retirement accounts. I led the effort to ensure that the tax cut will not trigger automatic budget cuts to Medicare or any other programs.

A Maine value that always guides me is our unsurpassed work ethic. As of December 2017, I have cast more than 6,500 consecutive votes, continuing my record of never missing a roll-call vote since my Senate service began in 1997.

I appreciate the opportunity to serve Kennebunkport and Maine in the United States Senate. If ever I can be of assistance to you, please contact my York County office at 207-283-1101 or visit my website at www.collins.senate.gov. May 2018 be a good year for you, your family, your community, and our state.

Sincerely,

A handwritten signature in cursive script that reads "Susan M. Collins". The signature is written in dark ink and is positioned above the printed name.

Susan M. Collins
United States Senator

ANGUS S. KING, JR.
MAINE

133 HART SENATE OFFICE BUILDING
(202) 224-5344
Website: <http://www.King.Senate.gov>

United States Senate

WASHINGTON, DC 20510

COMMITTEES:
ARMED SERVICES
BUDGET
ENERGY AND
NATURAL RESOURCES
INTELLIGENCE
RULES AND ADMINISTRATION

January 3, 2018

Dear Friends,

Representing Maine in the United States Senate is an honor.

I continue my work on the Senate Armed Services Committee, each year authorizing the funding required to build our military capabilities and ensuring that our service members are trained and equipped to defend our nation. I was pleased to be part of a bipartisan effort to enact a new law to simplify the appeals review process to reduce the backlog our veterans are facing, as well as a new law that provides critical funding to the VA Choice Program, allowing veterans in rural Maine to access services closer to home.


While my committee work is important, working to combat the opioid epidemic is one of my top priorities. Although Congress has made some important strides, much remains to be done to provide additional funding for prevention, treatment and enforcement. I am working with colleagues on both sides of the aisle to pressure the Drug Enforcement Administration to reduce the amount of opioids produced and to thwart the flow of fentanyl and other deadly drugs into our country.

I am very optimistic about the integrated, multiagency effort I led with Senator Collins to foster innovation and commercialization in Maine's forest economy. Through the Economic Development Assessment Team (EDAT) we are already experiencing increased federal investments that will strengthen our existing forest products industry and help support job creation in rural communities. Initiatives like Cross Laminated Timber, Combined Heat and Power, nanocellulose, 3D printing with biobased materials and other biobased products will mean that Maine's wood-basket will continue to be a major jobs and economic contributor for our future.

Finally, the coming year will continue the work of the Senate Select Committee on Intelligence in the ongoing investigation of Russian interference in the 2016 election. Our Committee has held seven public hearings and numerous classified sessions, reviewed tens of thousands of pages of documents and conducted hundreds of interviews. I remain focused on the security of our elections and committed to developing strategies to prevent interference by foreign governments in our democracy.

May 2018 be a good year for you, your family, your community and our great State.

Best,



Angus S. King
United States Senator

AUGUSTA
4 Gabriel Drive, Suite F1
Augusta, ME 04330
(207) 622-8292

BANGOR
202 Harlow Street, Suite 20350
Bangor, ME 04401
(207) 945-8000

PRESQUE ISLE
169 Academy Street, Suite A
Presque Isle, ME 04769
(207) 764-5124

SCARBOROUGH
383 US Route 1, Suite 1C
Scarborough, ME 04074
(207) 883-1588

In Maine call toll-free 1-800-432-1599
Printed on Recycled Paper

2162 RAYBURN HOUSE OFFICE BUILDING
WASHINGTON, DC 20515

PHONE: 202-225-6116
FAX: 202-225-5590

WWW.PINGREE.HOUSE.GOV



CHELLIE PINGREE
CONGRESS OF THE UNITED STATES
1ST DISTRICT, MAINE

COMMITTEE ON APPROPRIATIONS

SUBCOMMITTEES:

AGRICULTURE, RURAL DEVELOPMENT, AND
RELATED AGENCIES

INTERIOR, ENVIRONMENT, AND RELATED
AGENCIES

Dear Friend,

I hope this letter finds you well. It's a privilege to share an update on my work to represent you and your family in Washington and in Maine.

Even though Washington is so bitterly divided these days, I've continued to look for bipartisan opportunities to address issues important to our state. Nearly all the bills I've introduced this Congress have Republican cosponsors.

One piece of legislation would help protect our state's economy by investing in working waterfronts. Another would allow Mainers to import less expensive prescriptions from Canada. And several bills would help our farmers capitalize on the fastest growing areas of agriculture—local and organic sales—by investing in research, increasing consumer access to healthy food, and improving farmer programs.

I'm happy to report bipartisan victories for our veterans as well. After working for years with Maine's Congressional Delegation, we were finally able to push a much-needed expansion of the Portland VA Community Based Outpatient Clinic through Congress. Legislation I introduced to help veterans who find themselves in debt to the Department of Veterans Affairs unanimously passed the House of Representatives. And full GI Bill benefits were extended to a group of veterans who had been denied them previously—an issue I've introduced legislation to address.

While I strive to find common ground with my colleagues on everything from rural broadband access to economic development, there are many areas where I will not compromise. I have serious concerns about direction the Trump Administration and its allies in Congress are taking our country. In so many ways, they have abandoned America's leadership in the world, made our country less safe, and are jeopardizing our future. They've weakened our health care system, rigged the tax code against working families, and endangered the environment. With one hand, they are taking away resources our families and communities need. With the other, they are offering generous giveaways to giant corporations and the wealthiest Americans.

Over the last year, I've received an unprecedented amount of feedback on these issues from my constituents. With their concerns and interests in mind, I have fought hard against these policies. I will continue using my role in Congress and the Appropriations Committee to hold the Administration and the President accountable.

Please keep in touch with your views or if there is anything I might be able to help you with. My office assists hundreds of constituents every year who have issues with federal programs or agencies. It's an honor to serve you.

Take care,

Chellie Pingree
Member of Congress

2 PORTLAND FISH PIER, SUITE 304
PORTLAND, ME 04101
PHONE: 207-774-5019
FAX: 207-871-0720



1 SILVER STREET
WATERVILLE, ME 04902
PHONE: 207-873-5713
FAX: 207-873-5717



STATE OF MAINE
OFFICE OF THE GOVERNOR
1 STATE HOUSE STATION
AUGUSTA, MAINE
04333-0001

PAUL R. LePAGE
GOVERNOR

Dear Citizens of Kennebunkport:

For the past seven years as your Governor, my priority has been to make Maine—our people—prosper. Helping you keep more money in your wallet by reducing taxes has been part of that mission.

Too many Maine families are facing skyrocketing property taxes that strain household budgets. Our elderly on fixed incomes are particularly vulnerable to these increases. School budgets are often blamed for annual increases in property taxes. But there's another reason. A tremendous amount of land and property value has been taken off the tax rolls, leaving homeowners to pick up the tab.

As of 2016, towns and cities owned land and buildings valued at nearly \$5.5 billion statewide. Large and wealthy non-profits, such as hospitals and colleges, often escape paying property taxes on their vast real estate holdings—totaling more than \$5.1 billion statewide.

In Maine, nearly 2.5 million acres of land have been set aside for conservation by the federal and state governments and non-profit organizations, including land trusts. Municipalities are losing out on property taxes on an estimated \$2 billion in land that has been either removed from the tax rolls or prohibited from development—shifting the cost of municipal services to local homeowners through higher property taxes.

It's time to recognize the results of taking property off the tax rolls and identify solutions to reduce the burden on our homeowners. My administration's proposals have been met with staunch resistance.

In 1993, about 35,800 acres of land were documented as land-trust owned. That number has increased by an astonishing 1,270 percent. Land trusts now control over 490,000 acres with an estimated value of \$403 million. We must restore the balance. We will be working this session to ensure all land owners are contributing to the local tax base. It's time for them to pay their fair share.

I encourage you to ask your local officials how much land in your municipality has been taken off the tax rolls, as well as how much in tax revenue that land would have been contributing today to offset your property taxes.

If ever I can be of assistance to you or if you have any questions or suggestions, I encourage you to contact my office by calling 287-3531 or by visiting our website at www.maine.gov/governor.

Sincerely,

A handwritten signature in black ink that reads "Paul R. LePage".
Paul R. LePage
Governor

TOWN MANAGER REPORT



The Mat Lanigan Bridge dedication ribbon cutting.

In 1971 David Bowie coined the phrase, “ch-ch-ch-changes, turn and face the strange.” The past year has been full of changes, and as I gaze into my crystal ball, I see changes in our future as well. As we all know, change is neither good nor bad, it is usually a mix of both and dependent upon the viewer. Kennebunkport is changing even if we take no definitive action in that direction.

How is Kennebunkport changing?

- In the next five years, 25% of the employees will reach the age of retirement. This past year in fact, we saw the retirement of Bill Junker and Mary Jane Grant. New employees April Jones and Jonah “Breese” Reagle joined the Town team. We lost the history and influence of two longstanding employees but gained insight and energy from our new members.
- The Town’s population is aging. As shown in the chart below, the median age in 2000 was 46 in comparison to 54.6 in 2017. Kennebunkport exceeds both Maine and the US in this aging trend. This shift highlights the popularity of Kennebunkport as a retirement community. Many of our new residents

Median Age Comparison				
Median Age	Town of Kennebunkport	York County	Maine	United States
2000	46.0	38.5	38.6	35.3
2010	51.8	43.0	42.7	37.2
2017	54.6	45.0	44.6	38.2
2022	56.2	45.9	45.6	38.9

volunteer among Town boards and nonprofits, and they bring with them a wealth of experience and education. Conversely, this is impacting our ability to maintain a school population.

Source: Esri, American FactFinder

- Kennebunkport's student population was 428 in 2010 but has been on the decline and had 385 students in 2017, or a 10% decrease in the 7-year period. The RSU 21 student enrollment projections predict a 15% decrease in population by 2024. Kennebunkport Consolidated School saw a decrease in 2017 that resulted in only one kindergarten class. The trend appears to continue as we search for students for the 2018 kindergarten class, which will likely be comprised of students from Arundel and Kennebunk.
- The median household income has grown since 2010 by 32%; however, the median home value has grown by 102%. Kennebunkport's desirable location

Home Ownership Affordability				
			Current	Pct. Increase
Median Household Income	\$	54,219	\$ 71,834	32%
Median Home Value	\$	234,200	\$ 473,718	102%
Income Required to Afford Median Home	\$	47,120	\$ 95,280	102%

Source: Census, ACS

has increased home values, which is great for property owners. The result though is that it has become increasingly difficult to find housing that the median income can afford.

- Housing occupancy rates have changed dramatically over the years as well. Kennebunkport has long been a tourist community. In 2000, approximately 34% of the homes were rented for seasonal or recreational use. Today that number is 40% and on the rise. Many visitors to the community means that the economy is strong, and Kennebunkport is a favorable location. Continued growth of seasonal housing though is impacting our ability to find volunteers, voters, and firefighters, and maintain the culture of the community that was so attractive in the first place.

Occupancy Trends Comparison						
	Town of Kennebunkport			York County		
	2000	2010	2017	2000	2010	2017
Total Housing Units	2,555	2,897	3,057	94,234	105,773	112,091
Occupied	1,615	1,578	1,672	74,563	81,009	85,982
Owner	1,351	1,307	1,350	54,157	59,483	61,221
Renter	264	271	322	20,406	21,526	24,761
For Seasonal, Recreational, or Occasional Use	34.2%, 874 units	38.6%, 1,119 units	40.3%, 1,231 units*	17.6%, 16,597 units	17.6%, 18,661 units	17.4%, 19,503 units*
Otherwise Vacant	2.6%, 66 units	6.9%, 200 units	7.0%, 214 units*	3.3%, 3,074 units	5.8%, 6,103 units	5.6%, 6,311 units

*Estimate based on trend and ACS 2016 5-yr estimates

Source: Esri, ACS

These are a few documented changes, but I'm sure whether you have lived here for a short time or your whole life, you can think of other changes you have witnessed. What does this all mean? Although change is certain, we can impact some of it. The important question is where do we want to be? Do we want to be a vibrant year-round community, continuing our history of active volunteerism and civic pride? Do we want a local elementary school known for its high academic achievements and small-town feel? Do we want an active maritime based economy, which has long been a part of Kennebunkport's history? Do we want future public servants who are assisting neighbors versus customers? These are the questions with which we struggle as Kennebunkport grapples with the changes around us. I hope our citizens will take part in the public discussions as the Growth Planning Committee, Housing Committee, Planning Board, Short-Term Rental Committee, and Board of Selectmen lead us on the journey to the future.

And while on the topic of change, one can see the physical changes which have abounded in 2017. Whether one looks at the ongoing school projects; the Mat Lanigan Bridge project; Mills Road reconstruction; the planned parks and recreation building; wastewater upgrades at Chicks Creek and Green Street; Government Wharf; or the planned projects at Cape Porpoise Pier; the Town is always in a state of transformation.

A few years ago, the State of Maine announced their plan to replace the 1933 Mat Lanigan Bridge which connects Kennebunkport to Lower Village. The Department of Transportation (DOT) had determined that the bridge was reaching a point that it would no longer be safe for truck traffic. DOT's first proposal was a three-year construction period in which the first year would be spent building a temporary bridge. The second year would allow for the replacement of the bridge, and the third year would involve the removal of the temporary structure as well as general cleanup. Both Kennebunkport and Kennebunk were extremely concerned about the impact to communities from the closure of the bridge and an extended construction timeline. Fortunately, DOT was open to the appointment of an advisory committee that consisted of local officials, citizens, and business owners from both sides of the river. After thorough input, it was decided to replace the bridge in one winter construction season by agreeing to close the bridge for a time period. On May 19, town officials from Kennebunk and Kennebunkport opened the new bridge with the assistance of President Bush and First Lady Barbara Bush. Businesses, citizens, and officials turned out in record numbers to mark the big occasion. It just shows how an insurmountable project can be successful with local input.

Michael Claus, public works director, met with residents of Mills Road in 2016 to discuss the widening of paved shoulders along Mills Road to accommodate pedestrian and bicycle traffic. There are sections of Mills Road that are very tight, and the widening of the road could negatively impact homes, trees, and utility poles. Public works continued to meet with homeowners to discuss these impacts and mitigate them whenever possible. The road will be widened to 30 feet which includes two bike

lanes, each approximately 5 feet wide. He stated they are moving three or four telephone poles, which will require guying easements. The project will take three construction seasons to complete, but we have already received positive feedback from the work that was completed last summer.

Voters in June approved construction of a parks and recreation building at the corner of Parson's field. Since its inception, the parks and recreation department has never had a true home that included space for programming and amenities for employees. The department began operations in a cubicle at town hall and eventually was moved to an old mobile unit on the grounds of Consolidated School. The plan is to replace the 30-year-old parks and recreation modular unit and the old concession/storage building with one combined structure. The new facility will house a concession stand, public restrooms, substantial storage, recreation department offices, and programming space for youth and adults with construction to begin in 2018.

In 2016, the Town authorized a \$2.0 million bond for needed upgrades to the wastewater treatment plant and the infrastructure. In October this year, we began the replacement of two pump stations, one at Chick's Creek and one at Green Street. Both stations are responsible for a large number of our sewer customers and their smooth operation is important to the overall health of the system. The remaining funds will be used to replace portions of the treatment plant which are well past their planned life expectancy.

The Government Wharf replacement project was awarded to Maritime Construction of Cape Neddick. The pier was in poor condition having been originally constructed in the 1950s and needed substantial work. Construction began the last week of November and will include the replacement of the entire pier and a new refrigerated bait shed. The pier should be completed by the beginning of May and ready for operation in time for fishing season.

Baker Design Consultants assisted staff in exploring problems of integrity with the Cape Porpoise Pier in the spring of 2017. These issues included tired timber cribbing, a settling of the pier, and stone fill which is unstable. The external effect was a loss of stone within the cribbing and the settling of portions of the bait building/harbor master office. Our goal was to proceed with a measured approach that would allow us to better analyze the conditions at the site and how we can wisely invest town dollars so that we are securing the pier for future use. We could do a "quick fix," but the dollars might be wasted. One of the issues is limited data available regarding the current conditions. We began with a survey and geotechnical work in the summer of 2017. Our engineer is now developing a plan to propose to the Board of Selectmen and Cape Porpoise fishermen in 2018. Once a plan is developed, we would seek State of Maine funds to assist in the needed repairs.

The waterfront continued to be a focus in 2017 as we received new information from the Federal Emergency Management Agency (FEMA) regarding the updated flood maps. The new maps impact about 1,500 homes in Kennebunkport. In order to be

effective in our appeal, the Board of Selectmen agreed upon a regional approach between York and Cumberland Counties. The analysis for the appeal would be performed in a two-phase approach. Phase I would be a regional study using the coupled hydrodynamic wave model. A regional study of the model should give more accurate data. All towns involved would share the cost of Phase I. Phase II would be each community's individual appeal dependent upon the information gathered. The analysis work is underway, and it is expected that the appeal period will begin in 2018, with an effective map date in 2019.

I want to thank the Board of Selectmen and the citizens of Kennebunkport for the honor and opportunity to serve them this past year. I look forward to the challenges and successes in the year ahead.

Laurie Smith, Town Manager

ASSESSING DEPARTMENT REPORT

The Town assessor's office is responsible for discovering, listing, equalizing, and valuing all taxable property, real and personal, within the Town of Kennebunkport for the purpose of taxation. This includes completing an annual "ratio study" for Maine Revenue Services, which compares the selling prices versus property assessments. Kennebunkport's ratio for 2017 remains at 100%.

The 2017 assessed valuation of the Town was \$1,934,467,170. The current mill rate is \$ 8.73 per thousand. The sum of \$16,887,898 was committed to the tax collector on August 10, 2017.

This year was the end of an era. Donna Moore Hays, who had served as the Agent to the Board, resigned her position on July 1 after 22 years. She was not always seen by the public, but during her tenure, she made sure the assessing department ran smoothly.

When I started in 2013, Donna took me under her wing, filled my head with her knowledge and expertise of the field, and fueled my desire to become a Certified Maine Assessor. I consider myself extremely lucky to have had her as a mentor. The experience that I gained is priceless.

As of July 1, I was appointed as the Assessors' Agent to the Board. I continue to handle the day-to-day assessing responsibilities along with answering your assessing questions.

Some useful information

Ownership information for tax commitment and billing is based on the "owner of record" as of April 1. Ownership information on sales occurring after April 1 can be found by visiting the Town of Kennebunkport's GIS maps.

Exemptions available to residents of Kennebunkport:

By April 1 of any given year:

- Veterans/Veterans' Widows exemption
- Homestead Exemption

Eligibility guidelines must be met in order to receive the exemption. The forms, instructions, and eligibility guidelines are available online. Feel free to contact the assessor's office at 207-967-4243 extension 103, if I can be of further assistance.

In closing, I would like to thank the Town Manager, the office staff, the residents of the Town, and the Board of Assessors/Selectmen for their cooperation and support.

Becky Nolette, CMA
Assessors Agent

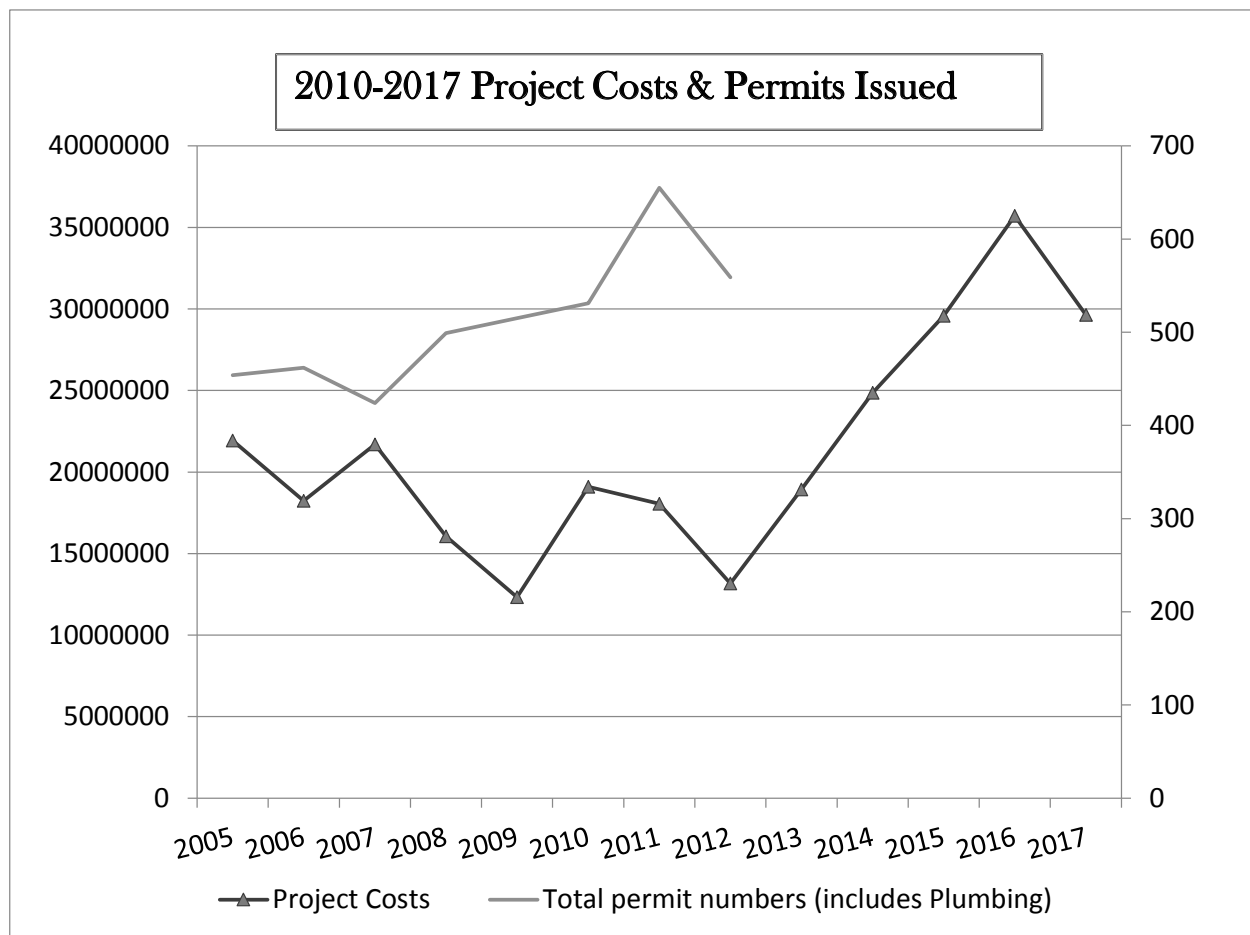
CODE ENFORCEMENT OFFICE REPORT

Building activity has appeared to level off compared to the yearly increases from the past few years. Activity levels for 2017 appeared more comparable to 2015 vs 2016. Our daily code enforcement activities include examining building plans, issuing permits, performing site inspections, meeting with property owners and their representatives on potential projects, responding to zoning complaints, and continued flood map reviews with property owners. Greg Reid continues to assist Wayne Mathews and myself bringing the workload to a more sustainable level.

Per amendments made to the Comprehensive Plan and the Land Use Ordinance, growth permits for new homes have been allocated into three areas: growth, rural and transition. In each of these zones, we issued the following: growth 10; rural 8; and transition 2.

Our new home permits were issued in the following zones, as compared to last year:

NEW HOME PERMITS	2015	2016	2017
Zoning District			
Cape Arundel	2	3	2
Village Residential	3	9	5
Village Residential East	3	1	1
Goose Rocks	3	8	4
Cape Porpoise East	0	0	0
Cape Porpoise West	0	1	0
Cape Porpoise Square	0	0	0
Free Enterprises	4	4	6
Farm & Forest	2	5	2
River Front	0	0	0
Total	17	31	20



Permits for 2017 (Jan-Dec)	# Issued
New Home Permits	20
Replacement Homes	10
Growth Permits	20
Renovations/Additions	136
Accessory Apartments	1
Driveways and Roads	3
Change of Use	0
Fill/Vegetation Removal	25
Shop Openings/Signs	5
Telecommunications Facilities	0
Blasting Permits	17
Demolition/Relocation of Buildings	15
Tents	32
Renewal of Permits	1
Other Permits Not Listed Above (Sidewalk Sales, Generators, Docks, Outbuildings)	105
ALL Commercial building/reno	18
Plumbing	131
Flood Hazard Permits	8
Total Building related permits Issued: (\$258,057.85 - permit fees)	416
Total Plumbing Permits issued (\$27,410.00)	131

Werner Gilliam, Director of Planning and Development
Wayne Mathews, Assistant Code Enforcement Officer
Greg Reid, Assistant Code Enforcement Officer
Lisa Harmon, Administrative Assistant

KENNEBUNKPORT EMERGENCY MANAGEMENT REPORT

Emergency management is the organization or management of resources during times of disaster or emergency working toward reducing the effects of all hazards. Simply put, planning for, or reducing the ill effects of a disaster on a community. In 2017, the Town of Kennebunkport worked on partnerships with surrounding communities as well as the local school district. Leaders felt as though it would make more sense to pool resources in times of need rather than attempting to “go it alone.” We have had great success in meeting with fellow leaders in beginning the groundwork toward greater preparedness in our communities. Our goal is to have the ability to have a shelter locally that will provide a place for residents and visitors of Kennebunkport to go in times of need.

We really saw a need during our large wind/rain event in October. Most areas of town were without power for well over four days. As the highway department and fire department tended to downed trees and power lines, the police department went out door-to-door checking on residents. We saw many residents had stand-by generators to assist them while the power was out. We also saw a few who had nothing and still chose to stay at home. That may not have been possible had the weather been colder. So, if you are one of those folks with no secondary power or heat source, now is the time to plan for something different. Whether you decide to get a generator or have a plan to go somewhere else, now is the time to act.

The storm in October of 2017 ultimately became a disaster declaration for which the Town will receive federal and state funds to pay for 90% of the cleanup. I have been working on learning the new reporting system from FEMA and expect we will finalize our application for assistance around March of 2018.

I would like each of you to take the time to plan for you and your family during a time of crisis. Each individual and family can benefit by planning for many of the following situations:

- Power outages
- Storms (snow, rain, wind)
- Fire
- Long-term illness
- Long-term displacement from home

Each one of these areas can be planned for by taking a few minutes to think about what you and your family would need for about three days. Include financial support, medical needs, and pets. Remember your elderly family and friends as well. Be smart and prepare now.

Craig Sanford, EMA Director

KENNEBUNKPORT FIRE DEPARTMENT REPORT



Firefighters from Kennebunkport, Kennebunk, and Arundel make entry into a structure fire on Wildes District Road in March 2017.

The Kennebunkport Fire Department consists of 70 volunteer members responding from the Town's four fire stations: Cape Porpoise, Goose Rocks Beach, Port Village, and Wildes District. We presently operate 12 pieces of fire apparatus, plus two 14-foot Zodiac rescue boats for search and rescue.

Kennebunkport's firefighters are men and women of all walks of life who are committed to the safety of our town. As a volunteer "call force," we are paid only for response to calls and training time. We respond to fire calls, motor vehicle accidents, water rescue situations, hazardous materials incidents, missing person searches, and many other types of emergencies. During severe storms and other disaster situations, we stand by to assist the community in any way that may be needed. We routinely provide mutual aid assistance to the fire departments of Arundel, Biddeford, Kennebunk, and Wells; and they, in turn, assist us as may be needed.

Kennebunkport firefighters train regularly in many areas of our operations. Over 40 of us are trained and state-certified in structural firefighting at the Firefighter 1 or 2 levels. Many members have completed training in HAZMAT and Weapons of Mass Destruction Operations, automobile extrication, ice and water rescue, various types of technical rescue, wildland firefighting, and many other specialized areas.

2017 was a difficult year for the department due to the deaths of Chief Allan Moir, Assistant Chief Dave Chisholm, and firefighter and former KEMS Chief Sue Stedman. We are deeply saddened by their loss. District Chiefs Jim Burrows and Scott Lantagne

assumed the key leadership positions for the department for much of the year. Among many other tasks, they dealt capably with several serious structure fires, an infrequent occurrence in our community.

If you are interested in learning more about what we do and possibly becoming a member, please call the fire department business office at 967-2114 or ask any Kennebunkport Firefighter. Your inquiry may lead to one of the most rewarding things you have ever done!

Dick Stedman, Fire Administrator

Kennebunkport Fire Department Monthly Call Report Jan-Dec 2017

Calls by Month	Jan	Feb	Mar	Apr	May	Jun	July	Aug	Sept	Oct	Nov	Dec	YTD
Fires													
Structure Fire			2		2	1							5
Chimney Fire			1								1	1	3
Brush Fire					4		1						5
Vehicle Fire													0
Rescues													
Assist to KEMS				1				1			1	1	4
Boat Call			1			2	2			1			6
Missing Person													0
Motor Vehicle Crash		1		2	2		1	1	1	2		2	12
Other Rescue			1										1
Hazardous Cond.													
Storm Response			1							1			2
Trees/Wires Down	1		4	1		2					1	1	10
Flammable Release			1			1	1	1		1	1		6
HAZMAT Incident								1					1
Service Calls													
Water Problem		1		4								1	6
CO Alarm Activation						2	1		2	4		1	10
Fire Alarm Activation	4	10	3	4	13	10	9	9	9	9	2	7	89
Odor Investigation		1	2	1	1			2	1	1	1		10
Smoke Investigation		1		1		1		1	1				5
Assist to PD													0
Public Assist	1						1			1	1		4
Mutual Aid Calls													
Arundel						2		1					3
Biddeford		1	1		1	1	1		1				6
Kennebunk									1	1			2
Ogunquit				1									1
Wells				1									1
CALL TOTALS	6	15	17	16	23	22	17	17	16	21	8	14	192

2017 ROSTER
KENNEBUNKPORT FIRE DEPARTMENT

Officers	
Chief Allan Moir	
Assistant Chief David Chisholm	
District 1 Chief Scott Lantagne	District 1 Lt. Mark Auld
District 2 Chief Jim Burrows	District 2 Lt. Chris Welch
District 3 Chief Noel Graydon	District 3 Lt. Bob Kember
District 1 Capt. George Dow	Forestry Warden Ricky Brown
District 2 Capt. Andrew Welch	Safety Officer Jim Stockman
District 3 Capt. Jamie Houtz	Chaplain Pat MacHugh
Fire Administrator Dick Stedman	
Firefighters	
Dean Auriemma	Courtenay Kinney
Colin Ayer	Tim Lavallee
Dan Beard	Mike Lovejoy
John Boulanger	Mike Lynch
Bill Boyer	Michelle Martel
Jim Black	Adam Martin
Charlie Brown	Gary Martin
Lou Champagne	Dave McCarron
Christophe Colinet	Bob McDermott
Bob Convery	Mike McGrath
Justin Cooper	Max McNally
Marc Cote	Jean Moulton
Matt Philbrick	Bob O'Connell
Blake Davis	Roxanne O'Connell
Bill Dugan	Kevin Philbrick
Sean Dunegan	Terry Philbrick
Gerry Dworkin	Travis Ramsey
Eric Earle	Leon Rossouw
Rick Earle	Dick Roy
Carl Frechette	Dan Saunders
Tim Good	Freeland D Smith
Russ Grady	Freeland K Smith
Josh Grzyb	Shawn Smith
Jacquie Hurlburt	Steve Speckin
Michael Hurlburt	Jim Steele
Charlie Thompson	Brian Strack
Max Hutchins	Bob Thibodeau
Sonny Hutchins	Stevie Welch
Jenne James	John Whalen
Bill Junker, Sr	Tom Willey
Mike Kelly	Rick Wolf

**2017 ANNUAL REPORT
KITREDGE FAMILY FIRE EQUIPMENT FUND**

Kittredge Account (Principal)	
Beginning Balance 7/1/2016	657,916.00
Investment Income/<Loss>	90,478.00
Annual Disbursement to Fire Companies	<14,555.00>
Ending Balance 6/30/2017	733,839.00
Atlantic Vol. Engine Co. (Cape Porpoise)	
Beginning Balance 01/01/2017	197,545.18
Investment Earnings	29,663.93
Ending Balance 12/31/2017	227,209.11
Annual Share of Fund Disbursement (Not invested)	3,493.08
Revised Ending Balance inc. 2017 Disbursement	230,702.19
Goose Rocks Beach Fire Company	
Beginning Balance 01/01/2017	91,250.68
Annual Share of Fund Disbursement	3,493.08
Investment Earnings	14,368.20
Received from sale of Engine 33	5,000.00
Ending Balance 12/31/2017	114,111.96
Kennebunkport Village Fire Company	
Beginning Balance 01/01/2017	121,258.45
Annual Share of Fund Disbursement	5,654.33
Investment Earnings	17,774.33
Ending Balance 12/31/2017	144,687.14
Wildwood Fire Company (Wildes District)	
Beginning Balance 01/01/2017	109,828.59
Annual Share of Fund Disbursement	2,328.72
Investment Earnings	16,310.66
Ending Balance 12/31/2017	128,467.97
Total of Funds Held by the Four Companies	617,969.26

Fire Apparatus Purchased by the Proceeds of the Kittredge Family Fire Equipment Fund

Vehicle	Year/Mfr	Type	Location	Condition
Tank 1	2008 International	3500 Gal Tanker	Goose Rocks Station	Excellent
Ladder 4	1989 KME	Quint w/75' Aerial	Cape Porpoise Station	Fair
Engine 13	1989 E-One	Water Supply Pumper	Port Village Station	Good
Brush 15	1984 GMC	4WD Brush/Utility	Port Village Station	Fair
Ladder 34	1998 HME/Smeal	Quint w/75' Aerial	Goose Rocks Station	Good

CAPE PORPOISE PIER HARBORMASTER REPORT

Those currently using the pier at this time are: 47 fishing boats, 21 recreational boats, and 3 lobster dealers.

Pier dues in fiscal year 2018:

Dealers	\$758.76
Lobster Boats	\$663.24
Recreation	\$424.48
Punt Fisherman	\$424.48

Other fees included for extra bait spaces and/or additional boats.

Mooring Permits issued	2015	2016	2017
Cape Porpoise	114	122	120
Gooserocks	60	67	53
Lands End	17	21	15
Paddy Creek	6	12	7
Turbats Creek	15	21	17
Total	212	243	212

Dredging is scheduled for November 2018, but funding is on hold. We will have to wait and see what the outcome will be for this project.

Public works has been helping us beautify the pier area. They have put a ship's wheel on the hill and a flower planter that looks like a lobster boat. These additions were very popular last summer, and we had many compliments. They also added a walkway to the hillside last fall to make it easier to access the hill top.

The sea wall under the pier has been deteriorating for a few years now, and it is time to make the necessary repairs to maintain a safe work environment for commercial fishermen, recreational boaters and visitors. We have had surveys, and boring and drilling samples done, but we are still in the early stages of this project and have much more to do before this project starts.

Last year, we made the following changes to the Waterfront Ordinance:

2. Definitions. Vessel. This definition includes work floats and lobster cars. They will be added to the mooring permit system the same as a boat or fishing vessel.

3.2.2 Mooring Removal or Replacement. The changes in this section are intended to speed the process of cleaning up abandoned and unauthorized moorings from mooring fields.

4.3 Mooring Permit

4.3.1 Application. Mooring owners and their boat registrations must have the same name to avoid confusion and misuse of moorings. Also in this section, a

mooring permit will not be processed if a person(s) owes outstanding fees to the Cape Porpoise Pier or to the Town of Kennebunkport.

We are proposing more changes this year such as having the Board of Selectmen set fines for some of the rules and regulations. For example, dumping home trash in the pier's dumpster; leaving fuel or oil on the pier; not reporting damage to the pier or vessels; and storing punts on the floats.

With all this, be sure to read the Waterfront Ordinance and the Pier Rules and Regulations for any changes that may affect you.

To all mooring owners and people on the waiting list: Any changes to your personal information must be reported to the harbormaster ASAP. All moorings must be permitted every season by May 1.

Have a fun and safe boating season!

Lee F. McCurdy, Harbormaster

KENNEBUNK RIVER HARBORMASTER REPORT

2017 was a transition year. After nearly six years as the Harbormaster, Ray Billings began the process of passing the torch to yours truly. From July through September, I remained his assistant. After September, those roles were reversed. I want to thank him for his dedication and patience for getting me oriented to the duties associated with overseeing the safe use and management of this precious resource. While my training continues, this spring he and I will continue with more work on the regimen of mooring maintenance. His efforts to make this handoff as seamless as possible have been selfless and are truly appreciated. For the foreseeable future, he will continue in the role of assistant. We expect that role will diminish after the 2018 mooring inspections are completed.

All in all, it has been a busy year. As in the past, Ray spent the spring making his biannual inspection of moorings. He inspected roughly 50% of the 68 moorings currently in the river. Most of those inspections are performed at the request of recreational boaters. For those of you unfamiliar with this process, the harbormaster uses the Town's mooring barge to pull mooring blocks and examines the condition of the block, the eyebolt, lower and upper chains, pendant, float and mooring ball. Persons requesting an inspection by the harbormaster incur a fee of \$100. That fee does not include the cost to replace hardware recommended after the inspection. Those declining an inspection, sign a release indicating they will "self-inspect" their mooring. Those electing this option are required to inform the harbormaster when such an inspection will take place. During that time, the harbormaster signs off on the condition of the tackle and rigging used by that individual.

Throughout 2017, the vessels managed by the harbormaster were used to their fullest. The work boat wrangled a few derelict docks, removed downed trees from

navigable channels, and placed much needed “no wake” buoys in the basin. The barge was used to conduct biannual inspections (including the Town rental mooring) and to move moorings so as to make way for numerous dock and float upgrades. This fall, the barge was brought ashore, decommissioned, and dismantled. The reconditioning of this vessel includes: sandblasting, fresh zinc, new paint, and hoist rigging. The barge will be ready to be put back in service for the mooring inspections scheduled in the spring. The Zodiac continues to be the work horse. It is used to patrol the river and support search and rescue operations as requested by state, local, and federal agencies. All assets under management by the harbormaster—boats, radios, safety equipment—are routinely inspected and are maintained in accordance with the manufacturers’ recommendations. It is anticipated that all vessels will be placed into service mid-April.

Since the river is past due for a full dredge, I requested the US Army Corps of Engineers (USACE) perform a sounding of the channel. That work started late fall. Those findings will be used to generate a report on current condition and will shape future recommendations on the timing and type of dredging required. That report should be available in early 2018. In addition, I have also requested the USACE inspect and recommend repairs to the leeward side of the bulkhead on the Colony Beach. Recent storm events in October and January have created a scenario where we can anticipate any serious storm surge will breach the beach and breakwater. The large granite blocks supporting the structure at the base of the leeward side have become dislodged. Early in 2018, I hope to have a report and recommendations from the USACE.

Of course, the big news this year is the start of the Government Wharf Revitalization Project. Demolition of the bait shack took place after Thanksgiving, and the reconstruction of the building, placement of new pilings, and elevation of the parking lot is underway. The project is on schedule to be completed at the end of April—early May.

I want to remind everyone that by state law *the entire reach of the Kennebunk River is a no-wake zone*. That designation starts when you enter the jetty. I recommend every boater develop the habit to power down—no wake and/or headway speed only, beginning at or about ATON #5 (green can #5)—just outside the mouth of the jetty. Remember, YOU are responsible for your wake.

In closing, for those of you that have joined our informal *river watch*—having committed time and effort to give me more *eyes on the water*—sending me emails, placing phone calls, or sending pictures of questionable activities or violations of our ordinance, I simply want to say thank you. This makes my job easier, and it ensures everyone can enjoy the experience they seek while on the river.

As I look to the future, I am excited to continue building a community of *river watchers*. I think we can all agree that a user community committed to ensuring that the quality of life and the experience of safe boating is enjoyed by all holds the key to successfully managing this precious asset. Looking forward to seeing you on the river!

Jim Black, Kennebunk River Harbormaster

PARKS AND RECREATION DEPARTMENT REPORT

2017 was a year of change, transition, and excitement.

The time leading up to the annual meeting was filled with anxiety and anticipation for our proposed new building for the department. The voters overwhelmingly supported it; the work of finetuning the design and getting it out to bid began. Our new home will contain a kitchen/concession area, restrooms, office space, storage, and a common area. It will allow new opportunities for programming during the school day for our underserved seniors and pre-school children.

Our summer day camp returned “home” to Consolidated after three summers away. Our numbers were strong, averaging around 90 children per day. Our Outdoor Adventure program for middle school students was once again filled as they experienced hiking, climbing, biking on Peaks Island, surfing, team building and low ropes course, kayaking/canoeing, and whitewater rafting. Who wouldn’t want to be a kid with a schedule like that?!

We installed a new playground at Rotary Park at Beachwood, thanks to volunteers from the naval shipyard on the United Way Day of Caring. A second new playground was installed on Parsons Field in August. Thanks to the continued efforts of the Portside Rotary Club, we officially dedicated and opened the restroom and trailhead in Rotary Park as well as the Rotary Loop and Beachwood Trail. We are so fortunate to live in such a beautiful area where so many people are willing to volunteer for the benefit of others.

Bill Junker retired in early August after 18 years of dedicated service to take on new adventures. “Coach Bill” had multiple strengths and a unique set of abilities, but the task of maintaining parks and open spaces has been moving toward public works over the past two years. In mid-November, we hired Breese Reagle to fill the retitled position of Assistant Director of Parks and Recreation. He will focus less on maintenance and more on the development of new programs and adding fresh ideas for people of all ages to our current offerings.

Our fall soccer program was run in conjunction with the Kennebunk *and* Arundel Recreation Departments for the first time. While working through some coordination issues, we were able to provide a fun and challenging youth sport program. We are continuing to work on our “soccer revolution” as we solicit professional guidance through Challenger Sports for 2018. Fortunately, we were still able to host the program on Parsons Field, so we still had that community feel that has always been so appreciated.

Looking forward to 2018!

Carol G. Cook, Director

PLANNING AND DEVELOPMENT DEPARTMENT REPORT

2017 was another busy year in the planning and development department. I continue to dedicate time and efforts into various municipal projects along with providing consistent staff support to the Planning Board, Growth Planning Committee, and Zoning Board of Appeals. In addition to my duties for the Town, regionally I continue to represent Kennebunkport as a member of the Executive Committee for the Southern Maine Regional Planning and Development Commission.

Following on the heels of the Workforce Housing Charette of 2016, the community authorized a deeper look at Kennebunkport's current housing trends, statistics, and considerations for future housing needs. Camoin Associates was tasked with this analysis and has provided meaningful data and suggestions for the future. Introducing different tactics and regulatory language will be necessary if Kennebunkport wishes to maintain diversity and affordability in its housing stock. A robust and diverse housing stock is necessary for maintaining a vibrant community inclusive of all age and economic demographics.

The June warrant had the following Land Use Ordinance changes:

Removal of Growth Permit Requirement for Accessory Apartments

Providing affordable housing options in Kennebunkport is a complex issue that from a municipal ordinance perspective can be addressed in a multitude of ways. With that in mind, several years ago voters approved modifications to the accessory apartment regulations that provided greater opportunities for property owners to be a part of the housing solution. The Town has issued permits for accessory apartments that have helped provide more diversity in the available housing stock. One of the implementation strategies in the Comprehensive Plan specifically states: "Continue to allow for the approval and construction of accessory units to provide living units on existing housing sites. Consider exempting such units from the building permit cap."

In accordance with that strategy, voters approved removing the requirement for a separate growth permit for accessory apartments. The warrant article also removed the fee numbers from the ordinance; instead, placing fee requirements in a schedule annually set by the Board of Selectmen.

Werner Gilliam, Director of Planning and Development

KENNEBUNKPORT POLICE DEPARTMENT

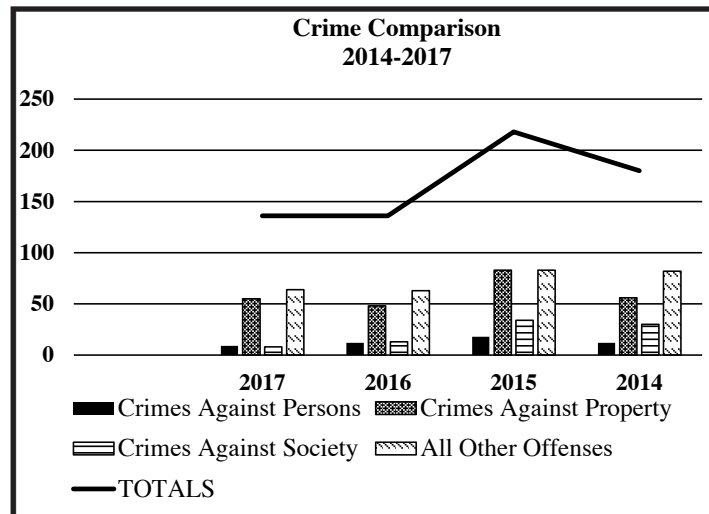
The calendar year of 2017 was filled with challenge as well as change. Early on in the year, we knew preparation and planning would be needed to handle the training of all new part-time summer staff as well as the transition for York dispatch to take on the duties for emergency medical dispatching and emergency fire dispatching.

Our summer staff for 2017 was full of new faces. The new employees integrated well into the department and played important roles in serving the large volume of visitors we see in the warm summer months. These folks made it possible for full-time officers to pay attention to the large volume of vehicular traffic we counted on our main roadways. We took a different approach in areas of concern using technology and manpower to evaluate and enforce regulations with safety as our foundation.

We experienced workforce shortages because of medical issues. The shortages required the department to reassign officers as well as backfill with overtime. We work hard to keep our staff well trained and modernized in current policing techniques. In 2017, the department members participated in 1,307 hours of training. We do much of that training on-site to cut down on costs associated with traveling.

We were able to hire a reserve dispatcher, Jacqueline Laliberte, to help in filling vacancies in the dispatch center. Jacqueline is the full-time animal control officer in Wells and had experience in the dispatching field making her training very smooth. In early October of 2017, York Police Department took over the responsibilities of emergency medical dispatching and emergency fire dispatching. As you will recall, the Town of Kennebunkport signed a three-year contract with York in hopes of saving the Kennebunkport taxpayers money while maintaining the appropriate level of service. We still have the basic infrastructure to take on these responsibilities should the agreement not work out for Kennebunkport.

Our crime rate in Kennebunkport maintains a consistent level. I believe we can say we are fortunate for this but not because of luck. It is because we have dedicated employees that work hard to serve the community in a partnership where citizens are willing to work with us in times of need.



I want to thank the staff of the Kennebunkport Police Department for their desire to serve and for the long hours they worked during the past year. I would also like to thank the other town departments for their willingness to always lend a hand when needed and for the support of the citizens of Kennebunkport. Without you, we could not complete our mission.

Craig A. Sanford, Chief of Police

PUBLIC HEALTH AND NURSING SERVICE REPORT

The Kennebunkport Public Health Department is located at 101A Main Street, sharing the site with the Kennebunkport Police/Communications Departments. A nurse is in the office Monday–Friday, from 8:00–9:30 a.m. and from 1:00–2:00 p.m. Messages may be left on the nurses' answering machine by calling 967-4401. Any messages left after 4:00 p.m. will be returned the following morning.

Residents are encouraged to visit the nurses during office hours for blood pressure readings, blood sugar evaluations, dressing changes, suture removal, treatments, and consultations. The office provides a variety of free resources and materials regarding disease prevention, health promotion/education, and community events.

The Public Health Department continues to actively promote programs that focus on improving the health and welfare of our community members. Our service provides skilled nursing care in residents' homes as well as at the Public Health office. Coastal Rehab, Interim Health Care, Maine Health Care at Home, Amedisys Home Health Care assists our staff by providing Medicare and private insurance covered services such as occupational therapy, physical therapy, speech therapy, home health aides, and certified nursing assistants. The nurses made 1,424 home nursing visits and 277 health supervisory visits. Residents made 418 office visits for treatment and 427 for consultations. We would like to remind residents that the

Public Health Department has a free durable medical equipment loan closet. This closet is funded by the Health Council. Articles include wheelchairs, walkers, commodes, toilet seat risers, crutches, canes, and adaptive home equipment.

Twelve Health Officer complaints were filed and responded to by the Public Health Director. All Health Officer complaints are directed to and investigated by your Public Health Administrator. State of Maine legislature mandates that each Health Officer completes a six-hour certification program as well as recertification courses yearly. In the event of an infectious disease outbreak, the Health Officer is required to work closely with Maine Public Health to report, monitor, and follow up on treatment and precautions to prevent the spread of the illness in the community. The Health Officer is responsible for distributing to the community the most current information regarding symptoms and treatment as well as the status of incident that adversely affect the public's health until there is no longer a danger to the community.

The Public Health Administrator administers the General Assistance Program as well as the social service programs for Kennebunkport residents and guests. The status of this function can be found in the General Assistance report.

The Public Health Department continues to offer numerous outreach programs. Residents are encouraged to use our website as a resource. Among the information to be found are: drug awareness and rehabilitation facilities, senior resources, emergency preparedness, Alzheimer's programs, environmental health concerns, even links to hiking trails. The Public Health Department and Rite Aide Pharmacy offered a very successful Flu Vaccine community clinic. This past year, we continued to participate in the Million Hearts Campaign. We worked closely with KEMS to offer adult and child CPR and AED classes for the community as well as continued with our Heart Safe Community Program.

The Kennebunkport community of crochet and knitters made 55 premature and new born baby hats for February heart health month. They will be distributed in participating hospitals by the American Heart Association as part of Little Hats Big Hearts Project. Thank you to all who participated!

The Public Health Department strives to keep all of our patients safely in their homes as long as possible. We have pamphlets on fall prevention in the home with many helpful tips and ideas along with resources needed to make your home safe. Contact us for help making your home safer and to help prevent falls. Coastal Rehab provided a free balance class offered this past September as part of fall prevention month. It was held at the Public Health office. Kennebunkport Public Health has also teamed up with Graves Library to provide Senior yoga classes, and many other senior enrichment classes and social gatherings throughout the week. Please see Graves Library calendar of events for offerings and times.

With dementia and Alzheimer's on the rise, we partnered with the Alzheimer's Association to bring in three lecture series to educate our community on this world-wide crisis. Also, we were pleased to offer "Until Help Arrives," a free community course on emergency preparedness. This program was a partnership between the

Kennebunkport Emergency Management, Kennebunkport Public Health, and Graves Library based on a national curriculum developed by the Federal Emergency Management Agency and the US Department of Health and Human Services. This hands-on training focused on actions citizens can take in life threatening situations before first responders arrive.

On June 10, the Public Health Department and Nelson Analytical Lab/Kennebunk sponsored our annual Well Water Testing Day. The Public Health Department continues to offer this yearly event. The kits are free, and there is a reduced fee for Kennebunkport residents. It is extremely important to have your well water tested every year for a dug well, and every three years for an artesian well. There are over 1,000 households in Kennebunkport who rely on well water. And along with water goes sewer. The Public Health Department must encourage all residents to take care of your septic tanks with routine maintenance. Yearly inspection, pump out every 3 to 5 years, and water conservation is suggested. Many issues can be prevented with just a little care.

Residents are reminded not to discard unused prescription and over-the-counter medications in your household trash or sewer/septic systems. Please deposit your medications in the secured box located in the Police Department's lobby. Disposing medications in your septic or sewer system can adversely affect the systems efficiency as well as influence the status of our watersheds. **NO SYRINGES** or sharps are to be disposed of in the trash! Those who are using sharps such as syringes to treat Diabetes and various illnesses, please bring them to our office for disposal in our Hazardous Wastes container. Kennebunkport Public Health and Police Department participated in the drug disposal project "take back your drugs" sponsored by the Maine Attorney General's Office this past June. Watch for it again this coming June.

The Kennebunkport Healthy Maine Beach team had a good summer. An elevated enterococci bacteria advisory was posted four times, all of which were contamination advisories. There were no precautionary advisories this summer as it was a dry summer. The precautionary advisory theory is that during and after a rainfall of over 1 inch in a 24-hour period, there is a greater chance of elevated bacteria counts due to the leaching of water from brooks and streams to the mouths of our rivers and out to the beach. The advisory is in place for two tidal cycles after the rainfall is over. Our highest sample readings were on July 26, 2017. Goose Rocks Beach site #1 (north end by the Little River and end of Sand Point) was 228. Goose Rocks site #2 (Proctor Road) was 169, and site #3 (southwest end of the beach, Batson Creek and Smith Rivers) was 187. Colony Beach was also elevated this day at 132. All retesting the following day were within the acceptable range for water contact. The EPA sets 104 bacteria in a teaspoon of water as the maximum limit for safe water contact.

The summer of 2017 water sampling testing team consisted of Linda and Steve Hanna, Paul Hogan, Alison and Seth Kenneway, Harvey Flashen, Bill Nixon, Lee McCurdy, Barbara Emmons and Dan Tarr, Judy Barrett, Peter Bennett, John Barbour, and Kendra O'Roak. Thanks to the Portside Rotarians, local lobstermen, and volunteers from the Conservation Commission and Kennebunkport Trust who conducted two huge beach/island clean-up days.

The Kennebunkport Health Council invites any resident of the Town who is interested in the health and social welfare of the community to join the volunteer board. Please contact the Public Health Department for meeting dates and times.

We wish to extend our appreciation to the members of the Kennebunkport Health Council, the Healthy Maine Beach volunteers, and to all who have assisted us in our efforts to maintain a healthy community. We also wish to thank all our community members who remembered our office with donations.

Alison Kenneway, RN., B.S.N.

Angela Jenks, R.N.

GENERAL ASSISTANCE REPORT

General Assistance Program

The General Assistance Program is mandated by the State of Maine legislature. All recipients are responsible for meeting their own basic needs by any means available before applying for General Assistance. All eligible recipients are required to perform workfare; a failure to do so or falsifying information on an application results in an automatic disqualification of benefits for 120 days in any Maine community or township.

Nine General Assistance applications were requested. Two applications representing two residents were filed during July 1, 2016, to June 30, 2017. Both qualified for assistance by the State of Maine General Assistance Program. The number of actual applications filed does not reflect the residents who requested an application and a meeting to discuss the process, then decided not to apply for this program mostly due to the budget review and accountability process. As Kennebunkport's GA Administrators, the focus continues to be assisting residents with finding resources that meet the escalating housing, food, and heating costs. Kennebunkport passed the Department of Health and Human Services GA audit again this year.

During the winter of 2016–2017, the Kennebunkport Emergency Fuel Program provided for 23 emergency fuel deliveries of 100 gallons and assisted with avoiding 7 CMP disconnects. This program is funded by donations. Your generosity is assisting many families who would be struggling to keep warm. The Kennebunkport Emergency Fuel/Food Program has enabled us to dedicate all funds budgeted toward the State of Maine General Assistance Program to be allocated toward housing assistance. Affordable housing especially in our community continues to be the major problem placing our families in crisis.

Residents are encouraged to apply for the State of Maine Refundable Property Tax Fairness Credit. Kennebunkport offers to Kennebunkport residents the Kennebunkport Property Tax and Rental Refund Program. Residents must qualify for the State of Maine Rebate Program first before applying for the Town of Kennebunkport's Program.

The Affordable Care Act continues to enable many of our working residents to have medical coverage. Many for the first time in their adult lives. York County is fortunate to have medical services that provide care for those without insurance. Payment options are negotiated upon visit.

Nasson Health Care, York County Community Action
15 Oak Street, Springvale, Maine 04073

Hours: Monday/Wednesday/Thursday, 8 AM–6 PM

Tuesday, 8 AM–7 PM

Friday 8 AM–5 PM

This facility *does* accept clients who have insurance, MaineCare, or are uninsured.

Food Distribution

The major concern of your General Assistance Administrators continues to be the number of families who are having trouble with providing meals for their household. This past year, the Community Outreach Services Program provided 45 food boxes, 21 of them are senior households over 60 years of age. Many families utilize this program a few times a month. Sixty-three food vouchers for fresh fruits, vegetables, meat, fish, and dairy were issued. The Community Outreach Voucher Program expended \$3,000.00 to assist Kennebunkport residents. To access this program, residents must contact the Public Health Department at 967-4401, Monday–Friday, before noon.

The Church Community Outreach Service offers a food pantry open to the public, Friday mornings at 9:00 AM, Saint Martha's Church, Route One, Kennebunk. This past summer, the Church Community Outreach Service and Community Harvest volunteers provided a free summer lunch program for children who were eligible under the free or reduced school lunch program. When school is not in session, millions of children in our nation do not have access to three meals a day. This affects their physical and mental development.

At this time, we would like to extend a special thank you to all who donate monetary donations, nonperishable food at the various collection sites, and to those who pick up the goods at grocery stores and bakeries and deliver them to our community food pantries, soup kitchens, and shelters. Thank you to the stockers of shelves, the packers of boxes, the drivers who deliver the food boxes to our office, and the special needs shoppers. Thank you to the Plant-A-Row volunteers who are out in the fields gleaning fruits and vegetables, and to the home gardeners and farmers who dedicate part of their harvest to feed our neighbors. Thank you to those who took time out of their busy holidays to shop, pack, and deliver holiday dinners. And, finally, the Kennebunkport Health Council for sponsoring Stuff the Bus on both Election Days and your continued support throughout the year.

Other assistance:

- Stuff the backpack project was supported by our generous community, purchasing and stuffing 10 backpacks full of needed school supplies for our school children.

- Secret Santa provided Christmas gifts for 9 Kennebunkport children.
- Twenty holiday meal baskets were delivered from Community Outreach services. Community Harvest provided hot holiday meals to shut ins if requested.
- There was no Salvation Army activity this past year.
- Five seniors received special holiday gift bags from the Senior Elves at the Senior Center Lower Village.
- The Sea Coast Garden Club provided 10 boxwood trees for our seniors.
- We still collect used cell phones for Shelter Alliance to assist Caring Unlimited. Please leave them at our door, and we will be sure to pass them along to the appropriate agency.

General Assistance Administrators

York County General Assistance Administrators continue to meet with various federal, state and private sector representatives to review methods of funding and alternative resources to meet community residents' basic needs. General Assistance Administrators are also required to attend Department of Human Service classes to keep current with new legislation.

Thank Yous

A special note of thanks is extended to the Church Community Outreach Services, Community Harvest, Kennebunkport Health Council, Wildwood Fire Company's Ladies Auxiliary, Church on the Cape, He Cares Ministry, Village Baptist Church, Advent Christian Church, Secret Santa, Seacoast Garden Club, American Legion Auxiliary, Eastern Star, Portside Rotary, the Kennebunkport Village, and Goose Rocks Beach volunteer fire members. We would also like to thank those in our community who donate their time and resources to help our neighbors in need.

Any resident of Kennebunkport who needs assistance to meet a basic need, or who has any questions concerning federal, state, or county programs is encouraged to call the Health Office at 967-4401.

Alison Kenneway R.N., B.S.N.

Angela Jenks, R.N.

PUBLIC WORKS DEPARTMENT REPORT

The spring of 2017 had a little bit of winter in it as it snowed overnight and through the day on April 1. That storm and several other late season snow events kept our plow crews busy through the first quarter of the year. Our spring work proceeded with street sweeping and painting of street markings throughout town. In Goose Rocks we readied the beach entrances with the disabled access mat, trash cans, and bicycle racks. We utilized our sweeper weekly to keep Kings Highway and Dock Square clean of sand and debris. We installed new lobster boat flower planters in the Dock Square Parking Lot and at Cape Porpoise pier. Bob Pappas continued his flower planting at town facilities and at the Goose Rocks traffic islands coming off Mills Road.

In the spring, Dayton Sand and Gravel topcoat paved Ocean Avenue between Walkers Point and Turbats Creek Road. This completed bicycle and pedestrian improvements on Ocean Avenue. The Police Department Parking Lot was also topcoat paved and then re-stripped by Public Works. Water and sewer utility connections were completed on North Street for the Olde Port Village Project. Granite curbing was installed at the proposed subdivision entrance on North Street. The North Street road base between Meserve Lane and Bass Cove Cemetery was reclaimed, stabilized with cement, and base paved by Dayton Sand and Gravel. The North Street roadway and sidewalk were topcoat paved by Pike Industries and the section of North Street reconstruction from Maine Street to River Road was complete.

During the summer, the Public Works crew worked on Mills Road reconstruction between Beachwood Avenue and Goosefare. Public Works and Labbe Excavating spent a week removing ledge outcroppings to obtain our planned road profile. Culverts in this area of Mills Road were replaced and the shoulders rebuilt for bicycle and pedestrian access. Driveway grades were adjusted to improve stormwater runoff issues and landscaping done to match road grade to neighbor's lawns. Pike Industries worked with our Public Works crew and equipment to strengthen the road base and grade for a normal cross slope for vehicles going through the turns on Mills Road. This section of Mills Road was base coat paved with the anticipation of completing reconstruction of Mills Road through to Cape Square by 2019.

Sidewalk overlay paving was done by Perkins Paving in the village areas of Temple Street, North Street, and Spring Street. Church Lane and Birch Court were also paved as part of our long-term maintenance paving plan. Sealcoating Inc. crack sealed Ocean Avenue from Spring Street to the Fairfield Creek Bridge based on our road surface maintenance survey work.

We continue to work with the Parks and Recreation Department to help maintain town parks and fields. We utilized screened loam made from compost from the Wastewater Department for town road projects. We continued to do joint work with the Town of Arundel as we borrowed their grader for maintenance of Town gravel roads, and we started a joint program on tree trimming. Tree trimming was done on Walkers Lane and Old Cape Road this year with plans to emphasize this work in 2018.

In late November, Public Works and Kennebunk Light and Power cut and set the Dock Square Christmas Tree for the Kennebunkport Business Association's annual Prelude celebration. Thank you to Kennebunk Light and Power along with the Prelude volunteers for all the work done preparing Dock Square and Cape Porpoise Square for the Tree Lighting and other Prelude activities.

Town Mechanic

Bob Pappas worked with the police department on preventive maintenance and service for the police department fleet. The police department obtained a MaineDOT grant for a new variable message radar speed sign, and he fabricated a custom compact trailer for this sign so it can be utilized around town. He installed new lights on the Cape Porpoise Station ladder truck and on Engine 23. Fire trucks from various stations were serviced for oil and fluid changes. He serviced all the fire departments' portable pumps this year. Small equipment from all Town departments, including snow blowers, mowers, and chainsaws were serviced and ready for summer and winter operation.

Bob is also the assistant harbormaster in Cape Porpoise. He helped with maintaining Cape Porpoise Pier infrastructure and in mooring placement, and repaired the Cape Porpoise Pier railing after it was damaged in a vehicle accident. He also assisted pier users as needed during a period this year when the harbormaster was out on medical leave.

At public works, our trucks and equipment had a very high uptime as Bob has been working well with the crew on our preventive maintenance program. Maintenance and repair work done by him will extend the service life of town equipment and raise the resale value of equipment when replaced in our capital equipment program.

Bob utilized his fabrication skills to add to our parks development work. He installed a new section of ornamental iron fence at Silas Perkins Park and an old iron ship's wheel display was installed at Cape Porpoise pier. Both items were extensively used as a background for photographs taken by visitors in town.

Michael Claus, Director of Public Works

REGISTRAR OF VOTERS

The number of registered voters in Kennebunkport is constantly changing because people move into or out of town, pass away, or turn 18. These changes occur throughout the year so it can be difficult to say exactly how many registered voters we have on any given day; however, as of the day of this report, the total registered voters is as follows:

859 - Democratic
905 - Republican
69 - Green Independent
8 - Libertarian
925 - Unenrolled Voters
2,766 - Total Registered Voters

I would like to thank Audrey Williamson, Becky Nolette and Barbara Barwise, my Deputy Registrars of Voters. Having them available to assist with voter registration, whether in the office or at the polls, is a great support to me.

If you have any questions about the election process, voting, or registering to vote, please call me at 967-1610. Please don't forget to exercise your right to vote!

Tracey O'Roak, Registrar of Voters

TOWN CLERK REPORT

It was another busy year in the clerk's office! We continued to improve our accessibility by joining the State of Maine's online dog registration program. Now our residents can register their dogs online 24/7. We also held the first annual Dynamic Dog Photo Contest. We received a lot of fun pictures from our residents which will be on display in the office. In addition to our annual town meeting, we also had an RSU #21 budget validation election, three special town meetings, and two State elections.

A huge thank you to Audrey Williamson, Becky Nolette and Rose Wills for making customer service the number one priority in our office. They work very hard to offer exceptional service to everyone who walks through the door.

The following is a brief summary of the 2017 town meetings and elections:

May 16, 2017–R.S.U. #21 District Budget Meeting

We vote on the school budget in a two-step process as required by the school consolidation law. The first step is to vote on the various segments of the budget at a district-wide meeting of Kennebunk, Kennebunkport, and Arundel voters. The meeting was held at Kennebunk Elementary School at 7:00 p.m. for the purpose of approving the 2017/2018 school budget. The total budget proposed was \$30,279,614.44. After some discussion, all the articles were approved as written in the Warrant.

May 25, 2017–Special Town Meeting

A special town meeting was held at the Village Fire Station at 6:00 p.m. to vote on a real estate matter. The articles were approved as written.

June 13, 2017–R.S.U. #21 Budget Validation and Bond Referendum Election

The second part of the school budget process is the budget validation election. Kennebunkport, Kennebunk, and Arundel each held elections at our own town polling places to approve the budget that was adopted at the above district budget meeting. In Kennebunkport, there were 430 ballots cast either in person or by absentee ballot. The budget passed here as well as in all three towns combined.

June 13, 2017–Annual Town Meeting

The first half of our Annual Town Meeting is a secret ballot vote to elect our town officials and to vote on any referendum questions that the Selectmen propose. This year, there was one Selectman seat and one R.S.U. #21 Director seat. Edward Hutchins ran unopposed for the seat on the Board of Selectmen, with a term of three years. Maureen King ran unopposed for the R.S.U. #21 Director's seat, with a term of three years. There were 430 votes cast either in person or by absentee ballot.

June 13, 2017–State Referendum Election

The State Referendum Election consisted of one bond question. There were 430 ballots cast either in person or by absentee ballot.

June 17, 2017–Continuation of Annual Town Meeting

On Saturday morning, at 8:00 a.m., at Consolidated School, voters reconvened to vote on the 2017–2018 Town budget. All articles were approved as written in the Warrant.

September 7, 2017–Special Town Meeting

A special town meeting was held at Village Fire Station at 6:30 p.m. to see if the Town would vote to authorize the opening of a section of Mills Road to install a sewer line extension to connect to the Town's sewer system. All articles were approved as written in the Warrant.

November 7, 2017–Special Town Meeting

For this election, the Town ballot had three questions. The first question was an ordinance enactment prohibiting retail marijuana establishments and retail marijuana social clubs. The second question was an amendment to the Land Use Ordinance regarding accessory apartments. The third question was an amendment to the Waterfront Ordinance. There were 1,399 votes cast either in person or by absentee ballot. All three questions passed.

November 7, 2017–State of Maine Referendum Election

The State ballot had two Citizen Initiatives, one bond issue and one Constitutional Amendment. Locally, all of the questions passed with the exception of Question 1 (York County Casino question) which failed by 1,053 votes.

I want to thank Wayne Adams who served as our Town Meeting Moderator and Claire Julian, who served as Warden for our elections. They put in very long hours on election days and keep the polling place compliant with all of the election laws. I also want to thank all of my ballot clerks. This year Ann Adams, Grace Adams, Barbara Barwise, Anne Marie Briggs, Helen Conaty, Jean Conaty, Doug Dicey, Jan Dicey, Mette Eglinton, Mary Jane Grant, Lisanne James, Ki Leffler, Mary McLaughlin, and Scott Nolette all gave their time to work at the polls. They are loyal and dedicated citizens of the Town, and we owe them a debt of gratitude for their service on election days. Lastly, I want to thank David Powell and Marc Cote who provided the sound and video at our open town meeting. Their expertise is greatly appreciated.

And now the statistics for 2017. . . We issued 107 marriage licenses, 537 certified copies of vital records, and 18 burial permits. There were 39 recorded deaths and 19 recorded births, of which 12 were boys and 7 were girls. We issued 842 dog licenses; 27 annual and 49 daily liquor licenses; 16 special amusement permits; 61 victualers licenses; 21 special event permits; 7 nonresident recreational clam licenses; 75 resident recreational clam licenses; 2 trolley permits; 2 horse-drawn carriage permits; and many hunting and fishing licenses. We also processed thousands of Dock Square Parking Lot vouchers and hundreds of Goose Rocks Beach parking stickers. In addition, we also processed over 7,000 tax payments, registered thousands of cars, as well as 448 boats, 70 snowmobiles, and 50 ATVs, not to mention the constant stream of questions we answer and the miscellaneous tasks we do each day.

Feel free to call me Monday–Friday, 8 a.m. to 4:30 p.m. with your questions or concerns. My direct number is 967-1610.

Tracey O’Roak, Town Clerk

RECORDED DEATHS-2017

<u>DATE</u>		<u>DECEASED</u>	<u>AGE</u>
January	04	Marie Frances-Whelan	95
	14	Kendall Burford	77
February	01	Mary Louise McClelland	90
March	20	Lawrence C. Soule, Jr.	90
	21	Elizabeth Davis Faulkner	91
	23	Joyce H. Hutchins	91
	26	Ruth Ellen Lennan	92
April	01	Marie Eugenia Bennett	88
	02	Barbara A. Blaha	81
	15	Fred Charles Swanson	80
	22	Gwendolyn Davis Vesenska	55
May	20	Harold Frederick Hobson, Jr.	69
	26	Alice Virginia Finnegan	86
June	02	Grete Palermo	89
	19	Gary Ralph Dardia, Sr.	73
	20	Patricia Gunn Lyna	80
	28	Charles Edwin Gould, Jr.	73
July	16	Anthony A. Corrado	55
	20	Donald I. Sanborn	83
	25	Ronald P. Donovan	82
	30	Ryan Michael Judd	38
August	09	Jane M. Lindsey	64
	16	Andrew Tyrone Devine	78
September	02	Claire Frances Broughton	73
	10	Umberto A. Marcucci	86
	22	Christine Gale Stuart	59
	24	Caroline Virginia Cluff	78
	27	Richard S. Knox	47
	28	William A. Shorey, Sr.	80
October	03	John Nelson Cluff, Sr.	85
	26	Paul David Chisholm	80
November	16	Patricia J. Chick	91
	16	Catherine Frances Adams	77
	17	Marjean Linn Bailey	87
	30	Daan Troost	85
December	05	Margaret E. Conlon	86
	08	Charles John Gesell	78
	14	Devon James Bain	30
	24	Allan Kenneth Moir	63

WASTEWATER DEPARTMENT REPORT

In 2017, the wastewater department started reconstruction of the Green Street and Chicks Creek pump stations. These pump stations are being kept active during reconstruction, and we plan on having all work complete in the spring of 2018. In addition to the pump station work, the Green Street sewer main was relined using an underground pipe bursting method that saved significant time and money compared to trenching replacement of the sewer main.

Sewer manhole frames and grates were replaced on North Street and manhole frames were adjusted on Church Street and Birch Court to accommodate the Town's paving program. Thirteen grinder pumps and three sludge pump check valves were replaced as part of our operations and maintenance program.

A sewer main extension was completed on New Biddeford Road and will allow for 18 future sewer connections. The sewer main was installed at the new Binnacle Hill subdivision and another 15 sewer connections are anticipated there in the future. The Olde Port Village subdivision completed their infrastructure work in North Street to allow future connection of their sewer main into the Town collection system.

In 2017, the wastewater treatment plant processed a total of 120,127,000 gallons of wastewater. The wastewater treatment process generated a total of 1,777,000 gallons of biosolids that was turned into 1,348 yards of compost. Just for comparison, here are the numbers for recent past years:

Year	Gallons Treated	Gallons of Biosolids Produced	Yards of Compost Produced
2017	120,127,000	1,777,000	1,348
2016	108,266,000	1,423,000	1,350
2015	102,110,000	1,741,950	1,978
2014	117,212,000	1,401,000	1,236
2013	113,875,000	1,319,970	1,348

In 2017, our administrative assistant Nicole Evangelista took on the position of Deputy Treasurer for the Town and is working full-time in the finance department. The department welcomes April Jones as our new administrative assistant, and she has enjoyed speaking to townspeople who call our office with questions or service requests.

On December 24, 2017, Allan Moir passed away. He had been superintendent since 1981 and oversaw plant expansion and increased system coverage over those years. He made sure everyone in our service area had good treatment and was rightfully proud of the service the wastewater department provided to the Town. He will be missed by all of us.

Michael Claus, Acting Wastewater Superintendent

THE BEACH ADVISORY COMMITTEE REPORT

2017 marked the fifth year of the Goose Rocks Beach Advisory Committee (BAC). The BAC held seven meetings in the year of 2017 including two meetings near Goose Rocks at the firehouse to make attendance easier for the summer crowd.

Always a goal to be educational as well as advisory, our July summer session hosted a presentation on the newest FEMA Flood Plan. With expert commentary and maps, we came away with a greater understanding of the future implications of the new Floodplain Management Ordinance.

August brought a reminder and presentation on the 70th anniversary of the Fire of 1947 that destroyed much of Goose Rocks. Before and after pictures and testimony from those who have been there made it very real: Could it happen again? Sure hope not.

Discussion started in the first meetings and carried throughout the year centered around new developments in and around Goose Rocks Beach. Questions regarding utilities and proposed beach use were brought up. Trash collection debated, fliers updated and reordered, signs refreshed, bathroom facilities rehashed, large truck traffic re-routed, and handicapped access to the beach accomplished in style.

June brought with it another spectacularly successful beach clean-up day! Thanks to all for that! Many hands make light work (well not so light, but sure made a difference).

The plovers asked me to report that after a rough start they had a great year and thoroughly enjoyed their intern, Sam Albright! They said, "Thank you."

Our Facebook page got some new blood, and it was a special winter treat for those of us not lucky enough to be at the beach full time. Pics and posts much appreciated!

This coming year, we look forward to seeing everyone and hope for a continued excellent working relationship.

Beach Advisory Committee Members

Richard Driver, Chair	Joanne Gustin	Sheila Matthews-Bull
Bill Nixon, Vice-Chair	John Gorny	D. Michael Weston
Kate Bauer Burke, Secretary	Robert Sherman	

BUDGET BOARD REPORT

The Budget Board is again pleased to submit its report to the citizens of Kennebunkport. As in previous years, we continue to have an excellent rapport and communication with the Board of Selectmen. We will meet with the Selectmen in joint session as the budget is presented by the Town Manager and department heads. We will listen carefully to the various presentations and the justification for their requests. We will request clarification when needed in order to make the budget requests and processes as transparent as possible. We will then meet as a separate board with the Town Manager and department heads, and review carefully every budget request that has been made. We will then make the Budget Board's recommendations.

As in previous years, the Budget Board will request that the administrative recommendations, the Board of Selectmen's recommendations, and the Budget Board's recommendations be printed in each article and be reported in the town meeting warrant.

The Budget Board feels that the process continues to be done in keeping with the democratic processes that have long been a custom and tradition of Maine and New England.

The Budget Board expresses its appreciation to all town employees, the department heads, the Town Manager, and the Board of Selectmen for their cooperation, assistance, and dedication to our community.

Budget Board Members

Leo Martin, Chair	Adam Burnett	David Betses	David James
Grace Adams, Sec.	Barbara Barwise	Douglas Dicey	Kathryn Leffler
Theodore Baker	Dan Beard	Dawn Morse	Michelle Powell

CEMETERY COMMITTEE REPORT

A fair amount of work was done in the North Street Cemetery earlier in the year. Several headstones were straightened, glued, and one was replaced. Several large dead locust trees were removed, not an easy task when you must work around and above all the headstones.



Two uprooted trees hung up over headstones in the North Street Cemetery.

Then, this winter, we got those amazing winds which blew over two large trees, roots and all. Surprisingly, they got hung up on another tree and Steve Bryant and his crew were able to cut them down before they landed on any headstones. Phew!

Work was also done on headstones in the First Church Cemetery, also known as the Parish Cemetery or the Gustin Cemetery (behind the First Congregational Church).

This year, we were able to find several cemeteries that none of the present committee had ever seen. There is a nice, small, well-tended cemetery off the Log Cabin Road called the Miller Cemetery. There are several headstones including one for a pet dog.

Another very intriguing cemetery that we discovered that needs more research is the Potter's Field Cemetery. It is not a field anymore—more like a forest. It is where the townspeople who lived at the Poor Farm or who could not afford a plot were buried. Any information on this cemetery would be appreciated.

We also visited the Isaac Jeffery Cemetery, the Daniel Emmons Cemetery, and the Amos Proctor Cemetery. We were aware these cemeteries existed but could not exactly pinpoint where they were. The people whose property they were on were totally aware of them, but they had never been visited by the present Cemetery Committee. If you have a cemetery on your property you think we might not be aware of, please contact one of us through the town hall.

Thank you to Steve Bryant and Jim Burrows who help to maintain our cemeteries. Also, thank you to the homeowners who care for the cemeteries on their property and to the generous volunteers who give of their time to care for the hidden, forgotten, and out-of-the-way cemeteries: Jim McMahon, Gail and Mark Roller, D. J. Stimpson, and Marc LaFlamme.

As always, thanks to the American Legion for placing flags on our veteran's headstones every year.

Cemetery Committee Members

Ruth Fernandez, Chair
Lynda Bryan

Greg Pargellis
Ann Sanders, Treasurer

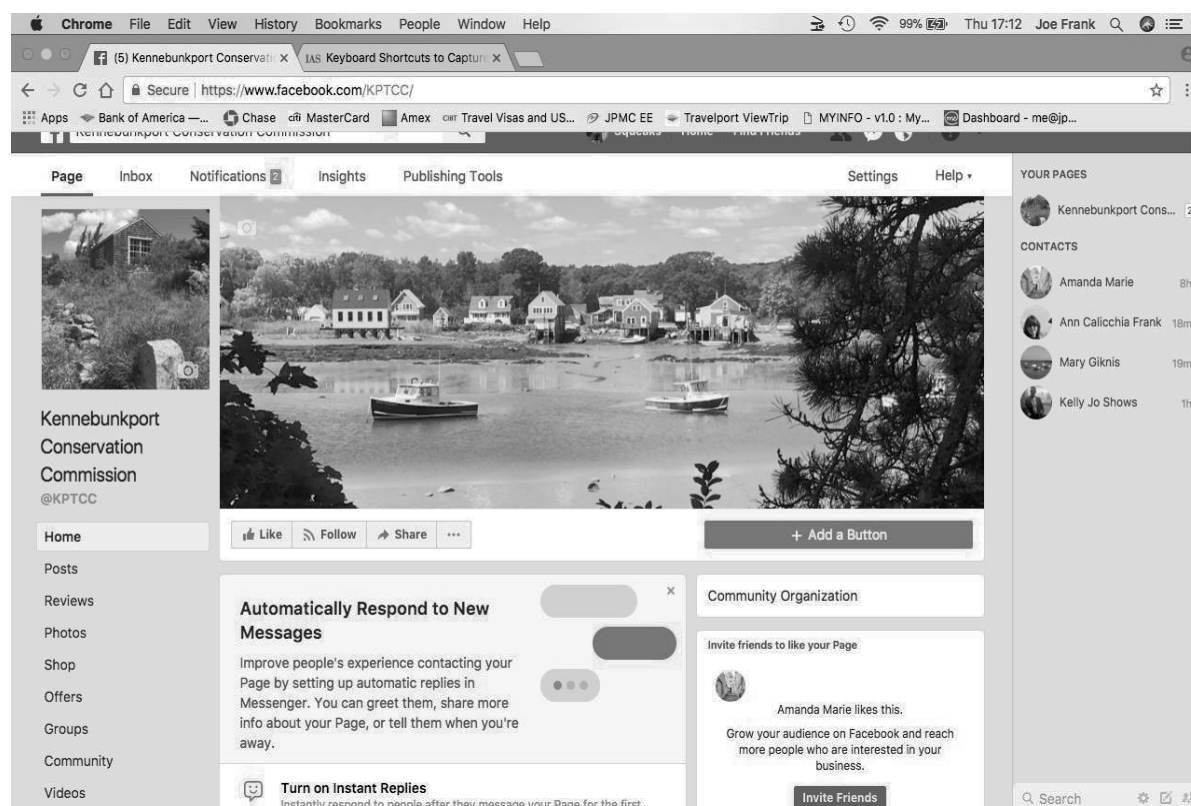
Rita Schlegel, Secretary

CONSERVATION COMMISSION REPORT

In 2017, the Kennebunkport Conservation Commission continued its ongoing stewardship of protecting our town's natural resources. The Commission discussed how it can best achieve its purpose of serving as a research, advisory, and advocacy group on environmental and conservation issues related to the Town of Kennebunkport.

There were several issues that the Commission addressed as agenda items for 2017. New members were welcomed to the Commission, and discussions took place on past projects as well as orientating the new members on proposed new projects. Those included pesticide and fertilizer best management practices, storm water best management practices, swimming pool discharge practices, nonpoint water pollution, invasive plant remediation, and monitoring of building projects in environmentally sensitive areas.

The Commission continues to support the Lawns for Lobsters program in response to resident reports of pesticide applicator violations. Considering issues of enforcement and ordinance passage, the Commission pursued a social media education outreach approach for 2017. To accomplish this, the Commission developed a Facebook page [fb.com/kptcc](https://www.facebook.com/KPTCC/) to increase access to information relating to not only the pesticide issue, but also the use of high nitrogen and phosphorus fertilizers. The Facebook page allows the Commission to post links to a broad range of environmental issues and information.



The budget was appropriated for a water quality study grant in the Kennebunk River. This is a joint project with Kennebunk and Arundel.

Concern on the water quality in the Kennebunk River prompted talks with the Harbormaster about pumping station practices in the river. We are monitoring this issue.

In an effort to encourage the use of native plant material, the Facebook page will be a resource for links on suggested native plants to develop natural habitats and assist in pollination.

The Commission attended a seminar on significant vernal pool regulations sponsored by the Maine Department of Environmental Protection and the Field Services and Enforcement of the Southern Maine DEP Regional Office.

Salt marsh vulnerability prompted the Commission's research on the issue of fertilizer and climate change harming salt marsh. The Marine Biological Laboratory Ecosystems Center is conducting studies in the Plum Island salt marsh. This study is part of the Plum Island Ecosystem Long-Term Ecological Research Program. The study found that nitrogen and phosphorus weaken tidal marshes enhanced by rising water levels from climate change, and encroaching development along the marshes.

The Commission will be monitoring Planning Board hearings to ensure that new building developments and enhancements to existing ones protect the Town of Kennebunkport's natural resources.

Kennebunkport Conservation Commission Members - 2017

Carol Laboissonniere, Chair
Jenne James

Sarah Lachance
Joe Frank

Gill Page
Ben Senning

GOVERNMENT WHARF COMMITTEE REPORT

Another year has come and gone, and with the changing of the calendar comes the closing of one chapter and the beginning of a new chapter. Early December, we saw the removal of the Government Wharf we had all known, as the long-awaited revitalization project got under way. With the cooperation of the town crew, construction crew, and the fishermen, the project hopes to be complete in the early spring of 2018. The Government Wharf updates consist of a complete new wharf, new bait building that will be refrigerated, updated floats, and parking lot that will continue to be maintained by the fisherman for years to come.

Maine's lobster industry has continued to be a lucrative and a vital part of the Maine economy. After the 2016 record-setting year, it was expected that numbers would settle down some and reach more reserved catches, and 2017 did just that. The lobster harvesters throughout the state saw catches decrease slightly, and the overall value of the industry do the same. The Maine lobster industry still continues to be a major player in the Maine economy and injects nearly \$1 billion into it, helping local businesses and workers succeed.

This past year, weather was as many remember, ideal for our coastline and community as well as the fisherman of Government Wharf. It seems the storms that ravished our coastline were minimal leaving little gear on our local shores. As seen in the spring of 2016, the fisherman took a day to clean up the beaches and shoreline. The 2017 spring can expect much of the same as we take pride in our community and keeping it clean.

If you have any questions or concerns, please feel free to call the Kennebunk/Kennebunkport harbormaster or the local Maine Marine Patrol to take proper action to have it removed. Once again, we thank you all for your continued support of our local fishing fleet.

Government Wharf Committee Members

Chris Welch, Chair
Ron Francour

Jeff Davis
Thomas Mansfield

GROWTH PLANNING COMMITTEE REPORT

This past year, the Growth Planning Committee (GPC) continued to focus on improving housing opportunities in Kennebunkport to meet one of the many goals in the Town's Comprehensive Plan. The objectives of this work were to increase the availability of housing within Kennebunkport that would be affordable to those that work or volunteer in our town and to help maintain the affordability for those who currently live here.

In March 2017, the Workforce Housing Coalition of the Greater Seacoast issued their final report to the Town on the results of the three-day charrette they had led in September 2016. The charrette and the final report served as the impetus for our town to seek to better understand our housing needs to maintain the community character we value and have written into our Comprehensive Plan. To that end, a more thorough analysis of the need and an assessment of what may be done was required. Through the leadership of our Town Manager Laurie Smith and our Director of Planning and Development Werner Gilliam, Camoin Associates was engaged to conduct such a study.

Camoin Associates conducted a comprehensive review of the housing needs of Kennebunkport through an analysis of socioeconomic and housing data, conducting interviews with stakeholders (town employees, local business people, and educators) conducting a survey of town employees, and researching strategies used by other towns in similar situations as Kennebunkport. To communicate the ongoing status of their work, they provided a series of public meetings during the second half of 2017. The final report, *Housing Needs Analysis and Assessment: Town of Kennebunkport, ME* was presented in January 2018 and is now available on the Town's website for all to review. I encourage all to review this important study.

In November 2017, the warrant article for the revision of Article 11.12 *Growth Management Permit Required of the Land Use Ordinance* was approved by the voters. This change exempts the construction or alteration of new accessory apartments from requiring a growth permit and removes a limit on the number of accessory apartments which may be added to the Town's housing stock each year.

I would like to thank each of the members of the Growth Planning Committee for their service this past year. I would like to thank Werner Gilliam for his continued leadership in supporting our committee's work and leading us forward.

Daniel Saunders, Chair

2017 GPC Members

James W. Fitzgerald, Jr., Vice-Chair
Barbara Barwise, Secretary

Adam Burnett
Paul Hogan

James McMann
Werner Gilliam Town Rep.

KENNEBUNK RIVER COMMITTEE REPORT

The Kennebunk River Committee continues to monitor activities relative to safety and the condition of the Kennebunk River in efforts to retain its viability and importance to the Kennebunks.

The Towns welcomed a new harbormaster in 2017. Jim Black started as new harbormaster under the guidance of Harbormaster Ray Billings who decided to step down after seven years of dedicated service. The River Committee thanks Harbormaster Billings for his service. His in-depth knowledge/advice lent a great hand in the safety and maintenance of the Kennebunk River for future generations.

Harbormaster Black reported a few groundings near the jetty area and a significant decrease in river depths in 2017. In 2018, HM Black and the River Committee will investigate dredging options for the federal channel with the Army Corps of Engineers. The last full-river dredging was completed in 2005.

There were reckless boat speed issues along the jetty area this year. The Committee has approached both the US Coast Guard and Army Corps of Engineers to ask if “Wake Speed Only” signage or buoys can be added to the jetty area. Boaters should be knowledgeable with the “Rules of the Road” and know the entire length of the river has a “Wake Speed Only” limit. This includes 200 feet BEYOND the mouth of the jetty.

Maintenance was started for hull/deck sandblasting and painting of the mooring barge. The work will be done by spring 2018.

Government Wharf construction was started in November 2017 and is expected to be completed for spring 2018.

The Committee would like to recognize the continued support and cooperation from both Kennebunk and Kennebunkport.

Rick Roberts, Chair

Kennebunk River Committee Members

Kennebunk

Rick Roberts, Chair
Jack Jensen
Charles Barker
Harbormaster Jim Black

Kennebunkport

Mark Sutton
Richard Woodman
Susan Inoue

Arundel

Bob Danzilo

LIGHTING COMMITTEE REPORT

We see our mission as preserving the night sky for residents, visitors, and future generations in Kennebunkport.

The old incandescent platter lights create a unique ambience to our area. CMP has started to replace these old platter lights with lower wattage, but brighter, high pressure sodium light fixtures—these fixtures appear as a stronger, yellow color. These new lights are two times brighter than the current 105 watt, incandescent fixtures. The Lighting Committee in collaboration with the Town Manager and Director of Public Works are looking into the Town owning the fixtures instead of leasing them from CMP as has been the previous practice. The objective for the Town is to reduce the yearly rental costs of the street lighting in town.

During 2017, the Lighting Committee worked on several projects:

- Provided the design for the illumination on the new Mathew Lanigan Bridge. The design objective was to light only the sidewalk.
- CMP continues to replace some of the old incandescent, platter, street lights that are still operational with LED lamps. These lamps provide some additional light, match the color of the existing incandescent lamps, and are using a lot less energy than the current 105 watts—under 20 watts for the LED replacement lamps.
- Collaborated with Director of Public Works Mike Claus to continue a detailed inventory of all the street lights that we lease from CMP. Driving around town, this survey to date has discovered missing lights, pole mounted lights on private property, and broken fixtures, which we are working to resolve.

Ongoing issues for the committee are the existing ordinance's enforcement and the interfacing with the requirements of the Planning Board criteria for projects in town.

Please read our ordinance available on the Town website and evaluate your own exterior lighting for compliance. Also, check out the “Public Works Department” for two menu item tabs referencing the Town street lights:

1. “Street Light Repair” (A form to fill out if a lamp is “burned out.”)
2. “Street Lights in Kennebunkport” (An old list dated 11-12-2014. It is the committee's objective to update this list in 2018.)

If there are any questions, please give our committee a call for assistance.

Anyone interested in our night environment in town is encouraged to join the Lighting Committee.

Lighting Committee Members

James M. Stockman, Chair George Acker Robert Fairbanks Jule Gerrish

PARSONS WAY COMMITTEE REPORT

The mission of the Parsons Way Committee is to uphold and insure the intent of the donor, Henry Parsons, such that the parcel “. . . should ever be kept free for its scenic effect and beauty and for the enjoyment of the townspeople and their guests.”

In 1944 Henry Parsons donated the Parsons Way to the Town of Kennebunkport. As noted in the donor’s intent section of the deed, *the parcel was to be kept free from any structures (except for drainage) or buildings. It was never to be used for any commercial or building purpose, nor was it to be used as parking for automobiles. The document goes on to say that the parcel “. . . shall forever be kept open and clear for the unobstructed view of the ocean.”*

In order to keep the views open, clear and unobstructed, each spring Parsons Way, its pathways, and bench areas are selectively trimmed back to the allowable 3 foot height. This annual maintenance is subcontracted. However, thorough the season, the Town highway department is helpful in providing regular, routine care and upkeep. This spring, Parsons Way will have some spot treatments applied onto patches of poison ivy by a licensed professional. The same professional will also begin a bittersweet eradication protocol.

Our primary concern continues to be the maintenance and beautification of Parsons Way so that it may be enjoyed by the townspeople, their guests, and visitors of Kennebunkport. We also administer the implementation and maintenance of the bench memorials. Currently, there is a moratorium on any new bench memorial installations.

Please contact the town offices or Louise Spang at louisespang@spangbuilders.com if you have any questions or comments.

Parsons Way Committee Members

Louise Spang, Chair

Gordon Ayer

Barbara Barwise

PLANNING BOARD REPORT

Congratulations for making it to page one hundred and something of the Town’s annual report! Not many people can say they’ve done that. I won’t tell anyone that you skipped a few pages. Our secret.

The Planning Board had another active year in 2017. We started the year off with two sizable subdivisions (Binnacle Hill on New Biddeford Road and Mills Road Subdivision on Mills Road) which when complete will add 29 new residences. One subdivision is in the transition growth area and the other in the rural growth area. One offered a public water extension, and both offered sewer extensions which the townspeople accepted.

It is not often the Board can say it takes a great deal of pleasure in approving an application, but that did occur at least once this year when it unanimously approved the application from the Kennebunkport Parks and Recreation Department to remove the existing trailer (office and recreation center) and to construct a new structure just across the access road. This new building will serve the townspeople and staff well.

We saw a high number of dock/pier applications with at least one receiving a fair amount of criticism at the public hearing. This provided the Board the opportunity to educate those in attendance on the guidelines the Board must follow when considering applications which we'll share here with the hope it reaches a larger audience. The Board must review all applications and be guided by the Town's Land Use Ordinance which contains many Articles, a very important one being Article 10. In the event the application is for a subdivision, we must be guided by the Town Subdivision Regulations. Both documents are available on the Town website as well as in the town office.

Lastly, the Board held a workshop in September with the Town Attorney and staff from the code office. During this workshop, we discussed the roles of the Planning Board; Board decision making; Article 10; written decision requirements; quorum; and abstention from voting.

The applications before the Board in 2017 included the following:

Purpose of Application	Number of Cases	
	2016	2017
Residential building renovation, rebuilding, or landscaping	4	2
Nonresidential construction, additions, or change of use	7	3
Piers, ramps, wharves, and walkways	4	4
Revision or re-approval of previously approved subdivision or site plan approvals	5	3
Bank stabilization/dredging	1	3
New subdivisions	4	2
Extension	0	2

Board members were all active contributors to the Board's work during the year. A special note of appreciation goes to Mr. Mahoney for attending the Maine Municipal Association "Local Planning Boards and Boards of Appeal" workshop.

The Board bade farewell to Peter Fellenz who served the Town well. We welcomed Neil Higgins and Ed Francis as new members to the Board. And, as always, we especially thank Lisa Harmon in the Code Enforcement Office and Trish Saunders (minutes) for their truly excellent support during the year.

E. Russell Grady, Chair

SHADE TREE COMMITTEE REPORT

As Kennebunkport enters its 41st year as a Tree City, the Shade Tree Committee continues to manage care of the Town's shade trees. From our initial work to protect the Town's elm tree population from Dutch elm disease (presently there are almost 100 living elms in town) to our expanded work to identify new diseases and threats, plant resistant varieties, and keep our beautiful trees pruned, the Committee educates students as well as works with homeowners and municipal government to help maintain the grace and appeal of historic Kennebunkport. To maintain the ecology of the Town and the vitality of its trees, the Committee carefully monitors the health of its many variety of shade trees, regularly checking for early signs of disease and taking appropriate measures to contain infections. In addition, the Committee replaces diseased trees and selectively expands the number of trees in town.

In 2017, two trees were taken down and disease was identified in three new trees. The Dock Square tree was pruned during the bridge closure, and there was significant pruning of other trees including a few elms. Of the various shade trees in town, elms are the most intensively observed. They have been since the 1950s due to Dutch Elm disease. This year, an Elm Watch group of more than a dozen volunteers was established. Town Arborist Bob Palmer and Committee Chairperson Suzanne Stohlman trained the volunteers. Suzanne Stohlman coordinated the volunteers' efforts. Members of this group scouted for signs of Dutch Elm disease twice a week during the summer months and reported their observations to her. Bob Palmer responded to questions and issues in reports, often guiding volunteers in distinguishing between signs of disease and common yellowing of leaves and natural die-backs of branches. The Elm Watch volunteers proved to be important in observing the elms during the critical summer months. An article on the work of the Dutch Elm group's first summer appeared in the Town newsletter in October. Opportunity to join the Dutch Elm team will be publicized in spring 2018.

With the able assistance of summer intern Laura Henny of South Portland and Brown University, the Shade Tree Committee produced a Walking Tour brochure. The brochure provides a pedestrian map and information on a variety of trees lining and shading streets in Kennebunkport Village. Residents and visitors alike can enjoy a beautiful and informative tour of the Town's attractive streets and notable trees. The Committee is exploring the possibility of digitizing the walking tour so that its information may be downloaded to cell phones.

Other work accomplished by the Committee includes updating and improving the Geographic Information System to identify and locate the Town's trees, reviewing and adding to the list of trees for homeowners' planting, and organizing an Arbor Day celebration program for Consolidated School students with the assistance of teachers on May 19th. At the Arbor Day event, students learned about Kennebunkport's trees and engaged in drawing and coloring tree images. Subsequently, the students in the Consolidated summer recreational program assumed responsibility for watering three newly planted elm trees at the school's entrance on School Street.

Other significant developments were the announcement that Committee Chairperson Suzanne Stohlman is retiring from the Committee, and Bob Palmer is retiring as the Committee's arborist, both in early 2018. Their exemplary long-term service to the Shade Tree Committee has been essential to the health and quality of the Town's trees. Their tremendous dedication, passion, and inspirational leadership will be missed by all.

Shade Tree Committee Members

Suzanne Stohlman, Chair
Steve Doe
Nina Pearlmutter

Sarah Adams
Kim Gurski
John Ripton

Pat Briggs, Tree Warden
Sheila Matthews-Bull, Selectman Rep.

Town Arborist: Bob Palmer

SHELLFISH CONSERVATION COMMITTEE REPORT

License Sales

Recreational

Resident	75
Nonresident	8

Commercial

Resident	0
Nonresident	0

This was my second year as Shellfish Warden for the Town of Kennebunkport. I continued to spend time familiarizing myself with the digging areas within Town.

There are currently five members on the Shellfish Conservation Committee which leaves three available positions. The Ordinance requires a minimum of five and a maximum of eight.

During my patrol throughout the season, I checked 72 harvesters. They were all in compliance of the allowable limits. Twelve were informed that they were digging in a closed area.

I look forward to the beginning of another season. Seed clams have been ordered, and reseeded will take place in April.

Everett Leach, Shellfish Warden

Shellfish Committee Members

Dave Conway

Charles F. Zeiner

Eric D. Wildes

J. Steven Kingston

ZONING BOARD OF APPEALS REPORT

The Zoning Board of Appeals (ZBA) is comprised of up to seven residents of the Town who serve staggered, three-year terms. The Board considers applications for conditional uses, variances, and administrative appeals as set out in the Town's Land Use Ordinance (LUO) and as governed by Maine law.

Conditional uses vary from zone to zone and are set out in the Town's LUO. In 2017, the Board granted six applications for a conditional use allowing Residential Rental Accommodations and one application for a conditional use for a Home Occupation. Residential Rental Accommodations are, apparently, wicked popular.

Variances may be granted to vary the LUO's requirements for lot coverage, lot size, lot-line setbacks, lot frontage, lot width, and height of structure, and only when an applicant can meet the standard of undue hardship, or in certain circumstances, practical difficulty or disability. In 2017, there were no applications for a variance submitted to the Board.

There were no administrative appeals to the Board of any decision rendered, or action taken, by the Code Enforcement office in 2017; once again, testament to that office's excellent work, even-handed enforcement of the LUO, and professionalism.

The current members of the ZBA are Paul W. Cadigan, chair; Gordon C. Ayer; Wayne Fessenden; James Fitzgerald, Jr.; Karen Schlegel; and April Dufoe. Jean Conaty retired from the Board in July. We thank Jean for her service.

Paul W. Cadigan, Chair

ARUNDEL CEMETERY CORPORATION

As in prior years, we continue to address improvements to the cemetery. During 2017, we mainly concentrated on finishing our new Section B located on Walkers Lane and continued to address our ailing trees.

Our Superintendent, Carl Walton, has spent much of last year working on the new Section B. The roads are in and new iron fencing was installed in the fall. Sales of lots in the new section will begin in the spring of 2018.

In September of 2016, the Board established a 5-year plan to address our ailing old blue spruce trees. The first five came down in January 2017 along with a number of stumps from trees that had previously come down, greatly improving the appearance of the grounds.

The clerk's office recorded deeds for a total of 26 new spaces: 20 in Section 28, 1 in Section A, and 5 columbarium niches. There was 1 disinterment and 25 burials, of which 6 were full burials and 19 were cremations. One two-grave lot in Section 22 was bought back by the cemetery.

Sadly, we lost two valued long-time members of the Board. John Cluff, who was on the Board since its incorporation in 1989, passed away in October. Daan Troost, who served on the Board for 20 years, part of that time serving as Treasurer, passed away in December. Both of these men were dedicated to the cemetery, and their contributions are greatly appreciated. They will both be missed.

We wish to express our thanks and gratitude to those individuals who support the cemetery through their donations. These donations help us immensely in maintaining the cemetery as the attractive peaceful place we all appreciate.

Linda L. Littell, Clerk

Officers:

Benjamin Nest, President
Dorset Star, Vice President
Peter Graham, Treasurer
Kristen Woodman, Secretary
Linda Littell, Clerk/Assistant Treasurer

Directors:

Susan Jackson
Jud Star
Carl Walton
William T. Wildes

KENNEBUNK, KENNEBUNKPORT AND WELLS WATER DISTRICT REPORT

The Kennebunk, Kennebunkport and Wells Water District is a nonprofit, quasi-municipal public water utility that was established in 1921 by an act of the Maine State Legislature. The Water District serves an area that encompasses the Towns of Kennebunk, Kennebunkport, Wells, Ogunquit, Arundel and small portions of Biddeford and York. The area includes a population which varies seasonally from about 30,000 to over 100,000. It is directed by a four-member Board of Trustees, one elected from each of the towns of Kennebunk, Kennebunkport, Wells, and Ogunquit.

2017 was a healthy year for the Water District. Although not record-breaking as 2016, it compared reasonably well on several fronts. Compared with 2016, 2017 saw a 5.9% decrease in water production and a 2.5% decrease in total operating revenues. From a financial perspective, we received \$7.0 million in total operating revenues as compared to a record-breaking \$7.18 million in 2016. All of this contributed to a projected (unaudited) net income for 2017 of approximately \$250,000, as compared to a net income of \$722,000 in 2016. Overall, the primary drivers for water production and revenues are related to weather conditions during the warmer months and long-term customer growth as follows.

Precipitation during 2017 as measured at our Branch Brook Filtration Plant was the fourth lowest since the 2003 drought (the lowest was in 2015 and the next lowest was in 2016). This year's dry weather, combined with a relatively stable local economy, resulted in an annual water production of 1.062 billion gallons. This is the fourth highest annual water production since the drought of 2003 and compares to the record 1.125 billion gallons produced in 2016. Our groundwater sources produced 281 million gallons (26%) of all our water production for 2017.

From a customer growth perspective, it appears the local economy is still healthy, with 147 customers added in 2017. This compares with 166 in 2016 and 143 in 2015, resulting in a customer growth rate of about 1.1%. Our customer base now stands at 13,808 metered accounts.

This was the seventh year in a row that we have been successful in being awarded a low-interest SRF (State Revolving Loan Fund) financing package. Since 2008, through SRF financing, we have installed \$9.4 million of infrastructure to date at a total bonded cost of \$8.9 million, at an average bond interest rate of only 0.87%.

We have once again achieved the lowest ever "experience modification factor" that our workmen's compensation insurance carrier has ever seen for a water utility. This factor, which measures the actual workmen's compensation claim history of an employer, directly affects the insurance premium paid by that employer. For us, the modification factor of 0.61 will result in our 2018 workmen's compensation insurance premium being reduced to 61% of the "standard" amount. Being that we perform much more construction-related work than that of a typical water utility, this low factor is a very significant statistic and indicative of our commitment to employee safety.

With all the recent discussion relating to the poor condition of America's infrastructure, we are pleased to report that for the past 30 plus years, we have averaged replacing about 0.8% of our distribution system per year. This is very close to the desired water industry "gold standard" of 1% per year, based upon an expected 100-year usable life for water mains. Very few other water utilities have maintained such an aggressive (yet appropriate) water main replacement schedule. We have accomplished this task while keeping our water rates below that of the average of Maine's water utilities. On a related note, despite maintaining this aggressive infrastructure replacement program, we have a relatively low cost of debt service, which currently stands at 12.9% of revenues. In other words, only about 1/8 (one eighth) of each revenue dollar goes toward the payment on debt service (principal and interest). From a water utility perspective, this is extremely low, as water utilities are very capital intensive and usually carry a disproportionately large amount of debt as compared to other businesses.

In February of 2017, we shut down our Kennebunk River Well as a precautionary measure after discovering trace amounts of perfluorinated compounds (PFAS) in the well's water. Although the level of this unregulated contaminant was below the USEPA's recommended Health Advisory Level, it was felt that erring on the side of caution was in the best interest of our customers. The details of this issue are further described on our website at www.kkw.org or at <http://kkw.org/2018/02/kennebunk-river-well-pfas-information>.

We are well into the conversion of our customers' water meters to a new Automated Metering Infrastructure (AMI) technology. For several decades, our customers' meters were either of the "straight read" or "generator-remote read" type. Both types required a person to visit the premises to get a meter reading. The generator-remote technology is no longer available. The new AMI technology uses a very small, low-power radio to transmit the water consumption data directly to our office on a daily basis. The radio is powered by a D-cell sized battery which has an expected 16 to 20-year life. In 2017, our crews installed 3,400 AMI meters. As of the end of the year, 4,167 of our 13,808 customers are now served with AMI meters. For more information on our conversion to AMI meters, visit www.kkw.org or at <http://kkw.org/2016/03/automated-meter-infrastructure-ami-information>.

In April of 2017, we made a significant change in our water disinfection regimen, with the primary water disinfectant changing from free chlorine to chloramines. The main reason for the change was to make our water fully compatible with other nearby, interconnected water utilities. The change has also resulted in several water quality-related benefits, from the minimization of corrosion and disinfection by-products to the elimination of the free chlorine smell. More details are available on our website at www.kkw.org or at <http://kkw.org/2017/03/information-on-chloramines> or on page 6 of our Winter 2018 newsletter at <http://kkw.org/archived-newsletters>.

The following is a partial list of distribution projects funded and installed by our personnel during 2017. These projects typically relate to our goals of coordination with State and Town roadway projects, optimizing water quality, enhancing fire suppression capabilities, and improving system reliability by replacing outdated and

substandard facilities with an eye toward accommodating anticipated growth.

- Green Street, Kennebunkport: Replaced 660 feet of old 6-inch cast iron (CI) main with 8-inch high density polyethylene (HDPE) main. (In conjunction with a Town sewer main replacement project and Town pavement overlay.)
- Mast Cove Lane, Kennebunkport: Replaced 250 feet of old 2-inch cast iron (CI) main with 2-inch (HDPE) main.
- Parson's Beach Road, Kennebunk: Replaced 3,600 feet of obsolete 2-inch galvanized iron pipe (GALV) seasonal main with 3-inch HDPE main.
- Spring Street, Kennebunk: Replaced 520 feet of old 2-inch wrought iron (WI) main with 8-inch polyvinyl chloride (PVC) main.
- Shore Road, Ogunquit: Replaced 1,200 feet of old 10-inch CI main with 12-inch ductile iron (DI) main. (This was the last of a two-phase project that was begun in 2016 and was done in conjunction with an Ogunquit Sewer District sewer main replacement project).
- Pulpit Rock Lane, Ogunquit: Replaced 600 feet of obsolete 2-inch GALV seasonal main with 3-inch HDPE main.
- Grove Street, Ogunquit: Replaced 400 feet of obsolete 2-inch GALV seasonal main with 3-inch HDPE main.
- Maple Street, Ogunquit: Replaced 285 feet of obsolete 2-inch GALV seasonal main with 3-inch HDPE main.
- Stoney Brook Road, Ogunquit: Replaced 580 feet of obsolete 2-inch GALV seasonal main with 3" HDPE main.

In addition to the above projects, individuals and developers funded several water main extensions totaling 9,000 feet in length, as compared to approximately 14,000 feet installed in 2016.

Drinking water quality remains a top priority. We are pleased to report that in addition to making significant water quality improvements with our unique blending of groundwater and surface water, all State and Federal water quality standards were met during 2017. By maintaining a dedicated, well-trained staff and continually upgrading our process equipment and control systems, we continually assure the highest degree of reliability in the quality of drinking water for our customers.

Our customers and all other interested parties are welcome to contact us at our business office at 92 Main Street in Kennebunk, or visit our website at www.kkw.org, like us on Facebook (facebook.com/kkwwaterdist), or follow us on Twitter (@[kkwwaterdist](https://twitter.com/kkwwaterdist)). Electronic bill notifications, reminders, as well as online payment options are all available and tailored to suit our customers' needs. Current and past

issues of our popular semi-annual newsletter *What's on Tap* are also on our website. As always, we welcome your input as our mission is ***to provide the best quality of water and customer service at the lowest reasonable cost.***

The Trustees of the Kennebunk, Kennebunkport and Wells Water District appreciate the continuing extraordinary effort and dedication of their employees, as well as the support and cooperation of their customers, area contractors, and State and local municipal officials.

James E. Burrows, President

Thomas P. Oliver, Vice President

Robert A. Emmons, Trustee

Richard H. Littlefield, Trustee

Normand R. Labbe, P.E. Superintendent

Scott J. Minor, P.E. Assistant Superintendent

Wayne A. Brockway, MBA Treasurer

KENNEBUNKPORT CONSERVATION TRUST REPORT

With the support of our members and an amazing group of volunteers, 2017 became another year with a wide variety of accomplishments for the Kennebunkport Conservation Trust. We were delighted to receive the gift of a 3.1-acre lot which abuts property already owned by the KCT off the Goose Rocks Road. The land was formerly owned by Wib Cluff and was given in his loving memory by his children. The Trust also received a generous bequest, Richard M. Welch's home and land at 227 River Road in Arundel. A 6-acre piece of land bordering the Kennebunk River will be managed by the new Arundel Conservation Trust, and a trail leading down to the river will be named in honor of Richard and Joan Welch. With their approval, the house and its 3 acres will be sold to provide funds for future land acquisitions. In addition, the Trust received a bequest of 40% of the estate of Stephen and Grete Palermo who lived at Lands End in Kennebunkport. The couple donated the remaining 60% to the Nature Conservancy, a wonderful tribute to the environment. The couple also gave the Trust Stephen's collection of modern art paintings and sculptures, he having once studied at the University of the Sorbonne in Paris. KCT envisions using some of these pieces in a future art trail, while other pieces will be sold. The Trust is extremely grateful for all of this tremendous generosity. They are gifts that will be enjoyed by all those who love the Kennebunks, today and for all generations that will follow.

The Trust was delighted to announce this year the creation of a new chapter of the organization, the Arundel Conservation Trust. Citizens from Arundel approached KCT and expressed their desire to create a land trust of their own, dedicated to creating a stronger, more vibrant Arundel community. They wanted an organization that would honor their heritage through the conservation of unique natural, recreational, and scenic resources for the enjoyment of all. After many discussions and a great deal of organizational meetings, the Board of KCT voted to approve such a venture and ACT was born. It will work to identify and independently fund the acquisition of special places in Arundel, promote enjoyment of the outdoors, create wildlife corridors, stewardship, and more. The Trust welcomed the group's planning and enthusiasm. In December, ACT purchased its first property, a 37.67 acre piece of land adjoining the proposed new town hall in Arundel. They then received from Phil Labbe the generous donation of an easement across his land to the Eastern Trail and to the Kennebunk River. They are off to a great start as they begin their first fundraising drive. We wish for them nothing but success!

Russ Grady volunteered to become the Trust's first volunteer coordinator in 2017. In addition to organizing volunteer opportunities, he cataloged donated hours. What was recorded was impressive. From June to the end of the year, 568 volunteer

instances were logged in, resulting in 1,835 hours of service. That is why the Trust succeeds in its mission, through the dedication of so many. They accomplish so much, and we are thankful for all they do. If you would like to get involved, you can join the KCT Volunteers on Facebook.

Bud Danis, David Jourdan, and their fellow trail stewards were busy throughout the year. Nearly 1,000 lineal feet of boardwalk/bridging was constructed. Upgrades were made to Tyler Brook, KHS students worked on the Learning Trail, and our trail team worked with the Kennebunk Portside Rotary Club to construct a new path which leads into our existing network from Rotary Park. Because of their ongoing efforts, the Trust now boasts 20 miles of trails throughout the community, including groomed areas in winter for cross country skiing and snowshoeing. More and more people are enjoying them each year, much to the delight of our dedicated trail stewards. A sign was erected on the Emmons Preserve Bridge crossing the Batson River dedicating it to the honor of Dana Morton with thanks for the help he gave the Trust. A grant was received to create an all-inclusive map of all trails, campsites, and access points which will become available in the coming year.

Tom and Jenn Fries became the leaders of the island stewards this year and did a great job watching over the Trust's harbor holdings. The stewards monitored our islands, welcomed campers, and passed along information regarding best practices on these environmentally sensitive areas. They also looked after and cleaned campsites and shorelines, making them more attractive for all. Paul and Geri Hogan donated a 16-foot Boston Whaler which was a great help in transporting people around the harbor and to and from Goat Island Lighthouse.

Scott and Karen Dombrowski, now in their 25th year as keepers of the light, welcomed hundreds of visitors to Goat Island. They also led regular work parties that took care of the grounds, made repairs, and painted before sitting back to enjoy the beauty and fellowship of the place. One such visit was that of the local Boy Scouts Troop 304, an annual camping and work experience that was recorded in *Boys Life* magazine. Scout Kevin McDonnell spent the summer working on his Eagle Scout project installing solar panels to light the walkway. Thanks to Troy Tamm, LED outdoor lighting was installed which lit the buildings beautifully at a significantly reduced cost and with no extension cords. Scott and Karen provided new living room furniture to the island. KCT is grateful for all these gifts.

Under the direction of Leia Lowery, Trust in Our Children continues to evolve and thrive. The program creates learning experiences within nature for children to learn from and enjoy. It started with grades K–5 at the Consolidated School with two field trips for each class yearly to a Trust property. It expanded to a Kennebunk High

School program for Alternative Education students, which meets weekly at the Trust headquarters. Those students received worldwide attention when the small sailboat named *The Little Boat That Could* that they launched off our shore to study currents landed in Scotland. Communications have taken place with teachers there and the boat will next be taken to Portugal to be refurbished and relaunched. This year opening trips to Kennebunk Elementary School, Sea Road School, and Mildred L. Day school were begun as was a quarterly effort which connects seniors to the environment at Atria. Also new is an exciting partnership with the Gulf of Maine Institute. With them a Freshman Enrichment Day was held, and the Trust hosted over 200 KHS students to our properties for an interdisciplinary day of learning. A teacher training was also held at the headquarters for teachers from Maine, Massachusetts, and New Hampshire. There is motion toward a huge project involving the entire Gulf of Maine. KCT in conjunction with Kennebunk High School and the University of New England will participate along with Acadia University in Nova Scotia and the Great Salt Marsh in Massachusetts to create a program that goes beyond our borders, connects community, and provides hands on experiences for all levels of learners with real scientists to create change. Leia now represents the Northeast on the National Land Trust Committee which discusses environmental education programs. We have come a long way!

Learning and collaboration is at the heart of another Trust project that took place in 2017. With a grant from the Rust Family Foundation, Principle Investigator Tim Spahr, ALM, with assistance from Gemma Hudgell, PhD., conducted archaeological digs on Stage Island in search of prehistoric, contact period and early settlement artifacts. The hope is to have an ongoing effort which explores the early history of our islands. KCT is joining with Dr. Arthur Spiess, PhD., Senior Archaeologist of the Maine Historic Preservation Commission in the identification of items and the Brick Store Museum to store eventual finds. Tim has been invited to speak to the Society for American Archaeology meeting in Washington D.C. in the spring to discuss the initial finds. All of this information will be tied in to our educational programs.

Stewardship took place on all Trust properties. Invasives were removed from Halcyon Way and in other areas and were replaced with native plants. Meetings with the Goose Rocks Beach Environmental Committee focused on invasives, pesticide use, and water quality. UNE professor and KCT Board member Pam Morgan created a management plan for some of the Trust's larger holdings. She also researched and put together a wonderful management plan for Vaughn's Island. UNE professor Thomas Klak planted a variety of chestnut trees at the Emmons Preserve to study their growth in hopes of returning them to the Maine forest. Mark and Gail Roller worked tirelessly on the Emmons Preserves gardens and grounds. David James mowed the Grist Mill property and an effort was made to keep all Trust holdings in

good repair. The Grist Mill restoration project which was in the courts throughout the year was ruled on early in 2018. The State Supreme Court reversed the Kennebunkport Planning Board's 4-1 vote in favor of rebuilding the historic old mill. Plans for the future of the property's use are still being discussed. With the plantings by Helene Lewand of Blackrock Farm, and under the care of Elizabeth Spahr, Ganny's Garden on the River Green provided a lovely setting for the thousands of people who visited it.

Lisa Linehan was busy overseeing the KCT office and Trust activities. The headquarters remained busy throughout the year, particularly because of the Trust policy of allowing any organization who is doing good work for our community to use the facility for free. The Trust published its own magazine this year and mailed it to every member and every household in Kennebunkport. Monthly articles appeared in the *Neighbors of the Kennebunks* publication. Our membership increased, though there is always room for more, for all of the work of the Trust is based on membership support. Our budget was met. During the year, the KCT staff and some key volunteers received A.E.D. training thanks to Dean Auriemma, and A.E.D's were installed at the headquarters and on Goat Island. Our popular "Thought of the Week" and "Looking Back" photos and quotes were enjoyed by thousands each week, which included over 1,300 households on e-mails and 2,700 followers on Facebook.

The Trust once again had a full calendar of things going on throughout the year. The proceeds from three books were directed to the Trust. Photographer Robert Dennis and KCT Executive Director Tom Bradbury published a book based on the Trust's "Thoughts of the Week" which they called *Reflections, Four Seasons of Beauty in Kennebunkport*. Tim Harrington republished his beautiful coffee table book called *Kennebunkport*, and Cape Arundel golf pro Ken Raynor shared his stories of golf, fishing, and life with President George H. W. Bush in a new book titled *I Call Him Mr. President*. All are available at the Trust headquarters or online. Jennifer Comeau organized a movie premier of the lovely film *Dare to be Wild* with the Trust being a key recipient of the proceeds. Three fine dining experiences were held at the headquarters under the direction of our favorite chef Susan Flynn. The sellout crowds greatly enjoyed the delicious food and the camaraderie of the evenings. The Trust participated in the Sandy Pines Campground open house. Lisa Linehan organized the Trust's annual online auction and the Trust's Four Seasons trail events were well attended. Winterfest was magical with many dozens of tiki torches lighting groomed trails on a cold and moonlit night. Summerfest fun included having a replica Clam Shack building with a real Steve Kingston serving his famous Clam Shack lobster rolls and Gordon's Clam Cakes for all to enjoy on a beautiful summers day. We offer our sincerest thanks to the sponsors for these events: Kennebunk Savings

Bank, Hazelwood Handyman, Weirs Motor Sales, RE/MAX ONE, Biddeford Savings Bank, Ameriprise Financial, and Kittery Trading Post.

During the course of the year, contributions were received in loving memory of: Carl Schmalz, Katherine Pargellis Bowe, Ellen Tilney, Patrick Walsh, Elizabeth “Pixie” Dow Lown, William and Helen Cotter, Peter Sargent, Tony King, Rick Hobson, Pat Brennan Lyna, Craig Squires Wright, Francis Adelaide Collier, Frederick J. Wilk, Andy Devine, Elaine Wraga, Hal Worthley, Philip Brooks Eaton, Frank R. Severance, Mary J. Burnett, Lizzie and Henry Griffin, and Daan Troost.

Contributions were received in honor of: Scott Bloom, Jay and Bonnie Emmons, Tom Bradbury, President and Mrs. Bush’s birthdays, Tim Harrington, Judy King, Pierce’s birthday, P.R. and B.M. Whitworth, Dr. Roger Peel’s birthday, Gabe Choquette, Mr. and Mrs. Walter Stumpf, Mrs. John Wolley, Tim Hanna, Wayne and Paulette Burbank, Paula Kelson, Joan Hartz, Leigh Bloom and Michele Sakaguchi, John and Ro Bloom, Dr. and Mrs. Joseph Oakley’s 85th birthdays, and in appreciation of: Donna and Michael Kelley, Jen Comeau, Scott Dombrowski, and Maureen White.

The Trust accomplishes all that it does for two reasons, its members and its volunteers. Our members provide the funding and our volunteers provide the energy and drive that allows great things to happen for the benefit of all who live in or visit Kennebunkport. The Trust is blessed by individuals who continue to give tirelessly of themselves all year long and in a wide variety of ways. Many of these individuals were recognized this year with a very special commemorative trust coin. The 2017 “Volunteer of the Year” awards went to Jon Dykstra and Kendall Wyman. Jon is always there to answer the call, whether it be giving a boat tour of the harbor, working with the island stewards, or sharing his great knowledge of geology with students. Kendall is there for each and every Trust in Our Children field trip and participates with dedication and enthusiasm. We are so happy to have all of their help and support. The coveted, light hearted, “Bobble Head Award” was presented to Karl Pepin, Russ Grady and Pam Morgan. All three showed exceptional service to the Trust and our community throughout the year in a wide variety of areas. All were, and are, invaluable to the organization and we thank them.

The Trust is especially thankful to its members. It’s only by all of us working together in a common cause in this special place that so many accomplishments can happen. We encourage you to join us in our efforts. We would welcome your membership support. Together we can make a difference. Together we can do great things.

Tom Bradbury, Executive Director

**KENNEBUNKPORT EMERGENCY MEDICAL SERVICES, INC.
(KEMS) REPORT**



Kennebunkport Emergency Medical Services is a private, not-for-profit organization that provides emergency medical care and transport to the citizens and visitors of Kennebunkport. In addition to providing medical care for our community, we also participate in mutual aid agreements with the Towns of Arundel, Biddeford, Kennebunk, and Wells. KEMS operates out of the Cape Porpoise Fire Station, where space is leased from the Atlantic Volunteer Engine Company for ambulance housing, office space and employee living quarters.

KEMS began in 1979 with a small group of volunteers and an old Cadillac ambulance donated to the Town by the Bibber family. Over the years, KEMS has seen an exceptional amount of growth and progression from a volunteer organization to a service that provides EMS coverage to Kennebunkport and our surrounding communities, 24 hours per day, 365 day per year. We employ a highly trained, professional group of 17 per-diem paramedic's, supplemented by a skilled group of 44 ambulance drivers, EMT's of various levels and fire drivers. Our professionalism and dedication allow KEMS to provide the highest level of patient care possible through the skilled hands of our core group of highly trained EMS providers. Over the years, we have also improved our operational efficiency with the addition of many pieces of high quality medical equipment that helps to keep us on the cutting edge of patient care.

At KEMS, we take our mission of Emergency Medical Care, Treatment, and Transportation seriously. As a standard, our goal always has been and will continue to be, to treat each call and every patient with the highest level of professionalism, compassion, and respect.

In 2017, KEMS responded to 383 calls for service both in Kennebunkport and providing mutual aid to surrounding communities. In addition to emergency

medical requests, 13 of our calls for service were standby for fire incidents, and 11 more were assists to police department requests.

KEMS provides emergency medical care and response through a model that utilizes a 61-member Basic Life Support (BLS) and Advanced Life Support (ALS) staff. Our staff is a diverse mixture of highly trained drivers, EMT's, and paramedics from varied backgrounds and experience levels. The system we have established allows us to provide BLS and ALS level care on a regular basis, which includes advanced life-saving medical care, high quality patient medical assessments, cardiac monitoring with EKG interpretation, defibrillation, IV/IO access, medication administration, along with many other advanced procedures. We also provide emergency medical coverage and standby services during group and community wide events that take place in Kennebunkport throughout the year.

KEMS has achieved a HEARTSAFE Community designation through a collaborative effort between our KEMS staff and the Kennebunkport Public Health Office. We will continue to work together in making Kennebunkport a healthier and safer community through this initiative. We also provide community support and outreach through a comprehensive CPR and First Aid class initiative that is available to both citizen groups and local businesses.

Our EMS providers and employees at all levels are the heartbeat of our organization. Since our inception, their dedication has remained steadfast, allowing our organization to continue to thrive, grow, and progress into the service we are today. Our dynamic cadre of employees come both from Kennebunkport and surrounding communities. Some of them might even be your friends, neighbors, or coworkers. They are driven by passion and an unshakeable willingness to serve their fellow citizens by providing the highest and most professional level of service possible to the community. Our amazing group of EMS providers covered a total of 730 paramedic shifts and 730 driver/EMT shifts throughout 2017. Shift coverage is broken down into day/nights 12-hour blocks. This totals 17,472 hours of EMS coverages at the combined EMT and paramedic levels. While these coverage numbers are impressive, these figures do not include all the other various training hours, courses, or functions attended by our staff throughout the year.

KEMS operating expenses come from the support funding we receive from the Town of Kennebunkport, our ambulance treatment and transport billing fees for service and the generous donations from the people of Kennebunkport. As volunteerism has declined universally across the United States, KEMS has had to evolve to remain current to meet the challenges associated with these changing trends. In 2017, KEMS made the transition from a combination of volunteers and per-diem staff to a fully paid staff of part-time employees comprised of EMS providers of all levels. While our service remains not-for-profit, this transition was absolutely necessary to maintain proper staffing levels appropriate to provide needed EMS coverage for the Town of Kennebunkport. The funding we receive from the Town, along with our service billing fees and donations are essential to our continued current operational levels and future sustainability.

As the dedicated EMS provider for the Town of Kennebunkport, we would also like to recognize the hard work and dedication of the Kennebunkport EMS Board of Directors, Kennebunkport Fire Department, Kennebunkport Police Department, and Emergency Dispatch Staff. These collective groups efforts, combined with KEMS EMS providers are the backbone of Kennebunkport's emergency response team. They truly are professionals and make each call for service a coordinated and successful event as we all strive to provide the highest level of service possible to those we are sworn to serve.

If you interested or aware of anybody that is interested in becoming a KEMS member, please contact our business office at 207-967-9704, or email us at info@kennebunkportems.org or on our Facebook page.

At this time, I would like to take this opportunity to introduce you to our amazing EMS staff.

Operational Administrative Staff

Chief of Operations: Joseph B. Carroll, B.S., EMT-P
Assistant Chief of Operations: Sonja Kimball, NREMT-P AHA CPR I/C
Captain: Rory Putnam, A.A., NREMT-P, I/C
Lieutenant: Dean Auriemma, B.S., EMT
Medical Director: Dr. Pete Tilney

Staff Members

Emergency Medical Technicians

Dean Auriemma
Samantha Auriemma
Christophe Colinet
Aurora Connolly
Marc Cote
Adam Cutler
Nick Demonte
David Doubleday
Eric Earle
Julian Felvinci
Jennifer Frazier
Jillian Gagne
Evelyn Gerry
Daniel Good
Jacqueline Hurlburt
Caroline Jaeger
Anne Laflamme
Mia Laflamme
Rebecca Laine
James Lamie

Dan Limmer
Stephen Lockhart
Eric Marcotte
Michelle Martel
Martin Mead
Julia Nixon
Brandon Parenteau
Nicole Penley
Travis Ramsey
Kathy Sanborn
Kelly Sargent
Christopher St.Onge
Stephanie Stanton
Amy Stedman
Richard Stedman
Ashley Stenis
Nathan Stoddard
Brian Strack

Paramedics

Joe Carroll
Paul Clement
Justin Cooper
Matthew Cyr
Michael Drew
Carl French
Kyle Gagne
John Gilboy III
Greg Griffin
Shaheim Griffin
David Hamel
Michael Hurlburt
Matthew Leach
Steve Merrill
Jason Mudge
Shawn Sullivan
Scott Walker

Fire Drivers

Dan Beard
Gerry Dworkin
Bob Kember

Board of Directors

President: James Burrows
Vice President: Torry Didonato
Treasurer: John Phillips
Secretary: Sarah Beard
Medical Director: Dr. Pete Tilney
Selectmen Representative: Patrick Briggs
James Stockman
Judy Barrett
Betty Tacy
Christine Faiella
Susan Stedman (Deceased)
Crew Representative: Michael Hurlburt

On behalf of the KEMS Organization, I would like to thank the citizens of Kennebunkport for their continued support. This organization is able to provide high quality care due to your generous contributions each and every year.

The KEMS organization would like to dedicate this report to former KEMS Chief of Operations, KEMS Board Member, and EMT-I Susan Stedman for her passion and dedication to the KEMS organization prior to her untimely passing in 2017.

Joseph B. Carroll, B.S., EMT-P
Chief of Operations
Kennebunkport EMS

CAPE PORPOISE LIBRARY REPORT

Library Hours and Services
Tuesday, Thursday 1:00–4:00 p.m.
Friday, Saturday 9 a.m.–noon
Computer, Copier, Fax
24-Hr. Wireless Accessibility
(207) 967-5668
cplibrary@cape-porpoise.lib.me.us

The Cape Porpoise Library had a busy and rewarding 2017. Our patron visits were up throughout the year, and we had a big increase in the number of children and young people coming into the library. Our ongoing puzzle table continues to be a hit with all generations, and we have added some special puzzles and manipulatives for our toddler set. It is wonderful to see moms and dads playing and reading to their little ones in our library. With the help and advice of some of our young adult readers, we have increased our collection of books appropriate to this age group. I am so impressed by these young readers. They are articulate and well versed in literature, and they know what they like. The library hasn't forgotten our adult readers either. Each month brings a selection of popular authors, many mysteries (a staple at the library), new fiction and nonfiction selections, and at least one wild card pick. The wild card could be a new author, an unusual topic, a foreign translation, or a less common genre such as poetry or short stories. We all need opportunities to stretch our literary world. The library continues to have the latest books from the best-seller lists and welcomes patrons' suggestions for book and media purchases. I will also deliver books to home-bound patrons.

This year, we tried a few new fundraising ideas. In addition to our Annual Book Sale in July, we participated in the Memorial Day Yard Sale and Prelude Fair at Atlantic Hall, and also had a jumble table in conjunction with our book sale. These events were fun and profitable for the library, and we will continue our participation in 2018. None of these events could happen without the support of our volunteers, generous book donations from our community, and people willing to clean out their closets and attics. The support of our community and patrons is what makes our library so special. Thank you from the bottom of my heart.

In 2017 the Cape Porpoise Library worked hard to participate in the local community and to assist others whenever possible. To this end, our knitters donated over 110 hats, mittens, and scarves to newborn babies and school children through the Kennebunkport Health Department and other agencies. In the spring, the library was the set for a movie shot by a local college student. We welcomed summer and all of our returning patrons and new visitors. We were very busy and that was all good. There is no such thing as reading too many books. In September, our donation jar quickly filled with \$100 that was donated to the School Backpacks program for local students. Fall was busy at the library as well. We successfully launched our book discussion group. We also kept the library open from 8 a.m. to 11 p.m. during the 4-day, fall, power outage to allow people to stay warm, charge

electronics, work remotely, watch a movie, or plug in a crockpot. During the power outage, the library hosted two church meeting groups, a knitting group, and a book group. In December, we were greeted with many groups of happy revelers during the Cape Porpoise Tree Lighting and Prelude activities. It truly was a wonderful year for our little library with a big heart. In recognition of our efforts, The York County Coast Star designated the library as a Christmas Angel for 2017. We are very proud to have received this distinction. Our library is an important part of the Cape Porpoise community, and we welcome all to stop in and see why.

I wish to thank our friends who generously provide the library with monetary donations and occasional memorial designations. I also thank the Town of Kennebunkport for inclusion of Cape Porpoise Library in the annual Town Budget.

I thank Linda Boardman who faithfully manages the circulation desk on Fridays and Saturdays, my wonderful volunteers who help in so many ways, and the Atlantic Hall Board of Trustees for their guidance and continued support.

Mary L.A. Giknis, Library Director

LOUIS T. GRAVES MEMORIAL LIBRARY REPORT

In January 2017, we were getting ready to embark on a project to double the space of the library. That project was completed, and the grand opening was held on October 20 with over 250 people celebrating the new Mothers Wing. Throughout the entire process, we made it our mission to stay open to the public during library hours. In the nine months, we closed for only two days due to utility conversions. We loaned over 45,000 items, borrowed 156 items on Interlibrary Loan, and accommodated more than 5,500 users for computers and Wi-Fi.

During the noisy construction, the staff and volunteers were still able to offer over 500 programs and special events with very limited parking, access to the book sale, and most of the interior spaces. Programs included weekly storytime, three monthly book groups, Legos, drop in crafts, computer assistance, homework help, summer youth reading program, gaming, tax assistance, puppet shows, robotics programs, and Mad Science, as well as the highly acclaimed Pasco Lecture Series. According to a recent article in the *Portland Press Herald*, no other library in Maine has sustained such a program on a consistent basis for the past 11 years. We provided a place to read, study, work on a project, meet up with friends and families, send a fax, work on a computer, or have a meeting. And, since October, we have hosted Shade Tree Committee meetings, Yoga for seniors, KEMS and FEMA classes, Brownie and Girl Scout meetings, knitting, cards, Prelude programs, Alzheimer's Support Talks at the library and Huntington Common, and Pasco Lectures.

During a major wind storm that left thousands of people in Kennebunkport without power for a week in late October, we offered coffee, a place to heat and store frozen foods, study tables, outlets to charge phones, phones to call utility companies, batteries, and warmth. We have recently been designated as a warming station; therefore, we will help residents get through a weather crisis/power outage as much as we can. Whenever there is a big storm, and you are feeling isolated, need a good book or movie, please know that we are here.

We are fortunate to have some of the most top-notch, dedicated people here at Graves Library. Anne Adams, Kitty Bassett, Terri Bauld, Kay Beote, Jan Brennan, Miriam Clasby, Lisa Coppola, Judy Corrello, Joan Dawson, Judy Drinon, Mette Eglinton, Carol Ellis, Ruth Fernandez, Judy Finnegan, Deborah Gelardi, Gretchen Graham, Sandy Green, Nancy Hayes, Alison Kenneway, Lisanne James, Linda Littell, Judy Merrill, Harriet Mill, Stephanie Moore, Mindy Muse, Kathy Pence, Janet Powell, Barbara Ripton, Gert Reoch, Lillian Ross, Cathy Sanders, Vivi Schubert, Heidy Spenard, Ben and Anita Stephens, Suzanne Stohlman, Jake Ramsey, Ryan Murphy, Keeva Jacques, Rachel Bierman, Phoebe Gray, Ella Rumpf, Lucy Stone, Madalyn Chapman—not to mention the 15 Board of Trustees (listed below)—allow us to be open 43 hours per week. I am indebted to their service and their passion every day.

With the new Mothers Wing, we believe we provide an even greater resource to the wonderful people of Kennebunkport with our new space as well as to the many

visitors to our town. We thank the Town Manager and Selectmen, patrons and supporters, and all residents of Kennebunkport for such a fabulous year.



LIBRARY STATISTICS-2017

Total Circulation	45,285	Inter-Library Loans (B)	156
E-Book Downloads	1,348	Inter-Library Loans (L)	19
Total Registrants	6,195	Programs	526
Book Purchases	1,105	Attendees	7,275
Memorials & Gifts	345	Volunteers	51
Total Collection	34,990	Hours Served	5,526
Public Internet Activity	5,525	Public Meetings	75

Mary-Lou Boucouvalas, Library Director

Board of Trustees-2017

David Kling, President	D. Michael Weston, Vice-President
J. Alan Edwards, Treasurer	George Emery, Recording Secretary
Deborah Gelardi, Corresponding Secretary	

Cassandra Langdon	Kristen Woodman	Michael Kelly	Peter Graham
Timothy Dietz	Gail Arnold	Andi Robinson	Susan Rouillard
	Kristen Kuehnle	Barbara Belik	

SCHOLARSHIPS AVAILABLE FOR KENNEBUNKPORT STUDENTS

The Olympian Club of Kennebunkport Scholarship Fund was established in 1996 with gifts from friends and members of the Olympian Club of Kennebunkport. The fund is to benefit the University of Maine at Orono; however, campuses within the University of Maine system are eligible as well. Dedicated to “all the ladies who were ever members of the club,” its purpose is to provide scholarship assistance for undergraduate students studying Nursing. A second preference shall be for students in Pre-Medical/Dental/Optomerty, and a third preference shall be for students of any discipline. The minimum award is at least one-third of the tuition amount, including mandatory fees.

To qualify, recipients must be residents of Kennebunkport at the time of high school graduation and must have a financial need and a reasonable academic record. They must be of good character and show good work habits.

Interested students should contact the Office of Student Financial Aid at one of the following four locations, which have nursing programs: University of Maine, Orono, Maine 04469; University of Southern Maine, 96 Falmouth Street, PO Box 9300, Portland, Maine 04104-9300; University of Maine at Fort Kent, 25 Pleasant Street, Fort Kent, Maine 04743; University of Maine at Augusta, 46 University Drive, Augusta, Maine 04330-9410.



Maine Regional School Unit 21

The Schools of Arundel, Kennebunk, and Kennebunkport

"Developing productive global citizens by building knowledge and character."

Kathryn M. Hawes, Ph.D., Superintendent of Schools
Bruce A. Rudolph, Business Administrator

Phillip J. Potenziano, Ed.D., Assistant Superintendent of Schools
Susan L. Martin, Director of Special Services

January 8, 2018

To the Citizens of Kennebunkport,

It has been an exciting year at Kennebunkport Consolidated School. With the building construction behind us the opening of school was much smoother this year than last. This year, we opened school by rolling out the red carpet (literally) during our Welcoming Assembly. Students were introduced to the acronym STARS; **S**how empathy, **T**ry our best (grit/perseverance), **A**ct with integrity, **R**espect differences (embracing diversity), **S**how self-control. This theme has continued throughout the school year as a school-wide community of stars.

Principal Karen Bubar is now in her third year at Kennebunkport Consolidated School. She knows every child, visits classrooms daily, and shares her love for children's books by regularly providing the newest titles to each classroom. Ms. Bubar and our teachers are focusing upon the work of Dr. John Hattie to identify and implement instructional strategies that have the highest impact on student achievement, and upper elementary teachers are using motivational techniques learned from visiting the Ron Clark Academy. There is a renewed energy and excitement around teaching and learning at Kennebunkport Consolidated School.

As the only International Baccalaureate Middle Years Programme in Maine, Middle School of the Kennebunks students are giving back to the local, state, national, and international communities through over 150 community service projects. The school remains in the top 5% of Maine middle schools on the statewide assessment and continues to offer expansive athletic and extra-curricular opportunities.

Kennebunk High School is shaping up to be absolutely beautiful with lots of natural light, appropriately sized classrooms and hallways, and a new library, theater, STEM (science, technology, engineering, and mathematics) suite, and cafeteria. The renovation is 80% complete and we are on schedule to move into the new building by next September.

Our students continue to excel academically and socially. Kennebunkport Consolidated School remains the *Pride of the Port*, with students providing community service, visiting local businesses, interacting with the environment at the Conservation Trust, showing off their talent during the school play, and hosting the widely attended Friday Morning Meetings. We thank you for your continued support of our schools.

Sincerely,

Kathryn Hawes, Ph.D.
Superintendent of Schools



177 Alewife Rd., Kennebunk, ME 04043
Phone: 207.985.1100 * Fax: 207.985.1104 * <http://www.rsu21.net>



2017 REAL ESTATE PERSONAL PROPERTY TAXES

1 ELM STREET LLC	3,131.50	AMBROSE JOSEPH J & SUSAN	25,010.57
103RD AVENUE LLC	782.46	AMBROSINO LAWRENCE A & LINDA M	5,370.41
1802 HOUSE BED & BREAKFAST	133.14	AMES NANCY I & TIMOTHY	2,670.30
21 LANDS END LANE LLC	6,053.51	AMES-FITZGERALD ELIZABETH L TRUSTEE	3,522.31
218 KINGS HIGHWAY LLC	5,694.98	AMMANN WILLIAM JR & MARY	6,206.69
291 REAR KINGS HIGHWAY LLC	13,305.13	ANCHORAGE LLC	1,286.71
5 BELLEWOOD AVENUE LLC	5,660.21	ANCHORAGE LLC	6,738.26
58 LANGSFORD ROAD LLC	11,808.94	ANDERSON FAMILY TRUST	1,987.20
6 BIDDEFORD ROAD LLC	5,556.71	ANDERSON JOANNE & DONALD L TRUSTEES	4,321.33
61 SOUTH MAIN STREET LLC	3,634.09	ANDERSON JOHN & MARY LOU	1,659.31
7 SANDPIPER LANE LLC	12,420.00	ANDERSON MARY A	3,804.66
91 OCEAN AVENUE COTTAGE LLC	12,738.78	ANDERSON MARYDILYS S & NELSON JAMES C	7,232.58
91A-B OCEAN AVENUE COTTAGE LLC	18,730.19	ANDERSON MELINDA L	924.05
91A-B OCEAN AVENUE COTTAGE LLC	8,284.97	ANDERSON MELINDA LOU & DAVID VAUGHN	2,202.48
ABACUS	53.65	ANDERSON ROBERT & DORIS TRUSTEES	3,515.69
ABBOTT MARY H TRUSTEE	3,284.68	ANDERSON ROBERT & DORIS TRUSTEES	70.38
ABTAHI FEREYDOON & HAMED-ABTAHI SHOLEH	16,141.03	ANDERSON STEPHEN A & BARBARA J	2,007.90
ACKER GEORGE I & JANET K	4,408.27	ANDREWS BRUCE I & ELIZABETH MARY	7,630.85
ADAMS BRUCE E	1,512.76	ANDREWS DYLAN R	2,844.18
ADAMS BRUCE E & GRACINE P	4,704.70	ANDREWS KAREN E	2,913.73
ADAMS CHARLES & ELIZABETH	5,561.68	ANDY WEST DESIGN	19.54
ADAMS CHRISTOPHER C & ANNE D	3,319.45	ANGELOS CHRIST T	4,097.77
ADAMS DAVID R & ELLEN L	2,056.75	ANUSZEWSKI KATHLEEN H	606.92
ADAMS DAVID W & HELEN C TRUSTEES	22,424.72	ANUSZEWSKI KATHY F TRUSTEE	2,818.51
ADAMS DAVID W TRUSTEE	4,217.00	ANUSZEWSKI ROBERT E TRUSTEE	2,861.57
ADAMS DAVID W TRUSTEE	1,547.53	ANUSZEWSKI ROBERT E TRUSTEE	2,833.42
ADAMS EMILY C TRUSTEE	3,639.89	ANUSZEWSKI THOMAS J	602.78
ADAMS EMILY C TRUSTEE	195.41	ANUSZEWSKI THOMAS J	2,806.92
ADAMS JENNIFER & BILLY	2,886.41	ANUSZEWSKI THOMAS JOHN	5,027.62
ADAMS RYAN & LEAH	3,190.28	APPLE BLOSSOM LANE LLC	2,564.32
ADAMS WAYNE T TRUSTEE	3,659.76	ARAGONE REALTY TRUST	1,812.49
ADJUTANT SEAN & JACQUELINE	1,240.34	ARCHAMBAULT SYLVIE L	3,670.52
ADLER KIMBERLY CHASE & THOMAS J	4,601.20	ARCHAMBAULT SYLVIE L	779.98
ADP LLC	51.50	ARCHER CHARLES G	2,658.71
ADT LLC	6.62	ARCHER NORMAN M & GRAINNE J	1,973.12
AGOSTINELLI DONALD C & LILA	14,216.76	ARCHER YVONNE B & GEORGE S	12,891.13
AHMED SHIHAB U & AHMED-MAJOR MARLENE	2,723.29	ARMSTRONG CAROLINE & TAYLOR JONATHAN	1,001.88
AIKEN MATTHEW J & STARITA TIFFANY A	2,033.57	ARNETTE JOSEPH L & KATHRYN S	2,511.32
AKEL MADELINE & ROSEBROOK RENEE A	2,697.62	AROMANDO RONALD & LORRAINE	2,082.42
ALBERTA LTD 940329	7,259.90	ARSENAULT NEAL J & SHARI	1,145.12
ALDER RUN DEVELOPMENT COMPANY LLC	11,193.73	ARTHUR GEORGE H & MARGARET W	245.09
ALEXANDER SHARON S	7,350.98	ARUNDEL WHARF RESTUARANT	232.01
ALIPOULIOS NOMINEE TRUST	17,521.31	ARUNDEL YACHT CLUB	14,260.64
ALISSONS RESTAURANT	799.60	ARUNDEL YACHT CLUB	64.00
ALLEN ROGER C & NANCY H	3,001.50	ASHAYERI NARGESS	2,693.48
ALLER CAROLYN R & HARRIS C	4,809.02	ASLETT RACHEL	12,695.72
ALMEDER ROBERT F & VIRGINIA S TRUSTEES	14,257.33	ASPLUNDH CHRISTOPHER B FAMILY PRTRNSHIP	14,822.03
ALMEDER ROBERT F & VIRGINIA S TRUSTEES	5,868.04	ASPLUNDH CHRISTOPHER B JR	6,879.85
ALOSKY JOSEPH R & JANNETTE L TRUSTEES	5,300.03	AT&T MOBILITY LLC	226.38
ALTER BRUCE S & LEVINE AMY	2,038.54	AT&T WIRELESS SERVICES	1,474.67
ALTHAM RICHARD D & JULIET H	5,952.49	ATHERTON IAN & KAREN	4,580.50
ALTHOFF CECILIA TRUSTEE	3,735.94	ATLANTIC COAST HOSPITALITY LLC	7,885.04
ALTMAN SPENCER DANA & AARON DANIEL	4,381.78	ATLANTIC COAST HOSPITALITY LLC	1,588.93
ALWIN JAMES H & HOLLY A	1,526.83	ATLANTIC COAST HOSPITALITY LLC	17,646.34
AMATO VINCENT J & MISCIAGNO PATRICIA S	2,975.00	ATLANTIC RESORT HOLDINGS LLC	2,891.38
		ATLANTIC RESORT HOLDINGS LLC	2,491.45
		ATLANTIC RESORT HOLDINGS LLC	2,506.36

ATLANTIC RESORT HOLDINGS LLC	2,512.98	BARWISE BARBARA A	4,962.20
ATLANTIC RESORT HOLDINGS LLC	2,492.28	BARWISE STUART E & BIRGIT B	3,220.92
ATLANTIC RESORT HOLDINGS LLC	5,398.56	BASEL LLC	2,846.66
ATWELL WILLIAM L & MARGARET M	23,999.58	BASSETT EDWARD P & LONNA J	2,664.50
AUDLEY LOIS DAIGNAULT & J F CHRISTOPHER	2,826.79	BASSETT SUSAN E	2,567.63
AULD MARK W	2,183.44	BATAL EDWARD B & MARILYN	1,490.40
AUMAN EDWARD M & NANCY A	2,738.20	BATCHELOR NANCY M	3,045.38
AUNT MARIES ICE CREAM	18.80	BATH AMY C	1,754.53
AUSTIN MICHAEL H & ROBERTA	1,333.08	BATH GREGORY P & DEIDRE A	1,710.65
AUSTIN MICHAEL H & ROBERTA	1,172.45	BATH WILLIAM M	426.42
AUSTIN ROBERTA M	2,459.99	BATH WILLIAM M & AMY C	1,449.83
AVERSA ANTHONY J	13,709.20	BATH WILLIAM M & AMY C	3,302.06
AYER SUSAN W LIVING TRUST	3,813.77	BATH WILLIAM M & SMITH PETER M	778.32
AZEVEDO PHYLLIS LEVESQUE & FRANCISCO M	3,142.26	BATTAGLIESE NEIL J JR & HEATHER A	2,594.95
B & C PROPERTIES LLC	3,298.75	BAUMAN MARK E & DEBORAH R	10,431.97
BABB DAVID J JR & KAREN J	1,136.84	BAYLIS LOIS W & ROBERT M TRUSTEES	15,216.16
BACKMAN BRUCE & SULLIVAN EDWARD TRUSTEES	5,682.56	BAYLIS ROBERT M & LOIS W TRUSTEES	13,884.73
BACKMAN BRUCE & SULLIVAN EDWARD TRUSTEES	970.42	BAYLIS ROBERT M & LOIS W TRUSTEES	20,302.56
BADERTSCHER MARK & KATHERINE	3,967.78	BEAN DAVID F & BEAN KRISTEN	2,610.68
BADGER LOIS S	4,481.14	BEAN PAMELA	2,026.12
BAILEY MARJEAN LINN	5,819.18	BEARD DANIEL B & SARAH B	8,021.66
BAILEY MAUREEN A	2,004.59	BEAROR E PETER & BACASTOW KATHRYN	5,229.65
BAINES EDWARD	67.90	BEATT BRUCE H	6,336.68
BAINES EDWARD & JOAN A	5,482.19	BEAUCHEMIN BRIAN D	1,126.08
BAKER RYAN F	2,630.56	BEAUDION WILLIAM J & JENNIFER M	2,679.41
BAKER THEODORE S & BAKER ELIZABETH E	2,449.22	BEAUDOIN RICHARD M	2,358.97
BALCOM MARK S & CLARK CAROL V	3,799.69	BEAUPRE TIMOTHY M & CRISTY	3,129.84
BALSIS BRIAN R & JAIME M	1,532.63	BEAVER POND TRUST	103.50
BALSIS ROBERT J & DIANE P TRUSTEES	4,877.75	BEAVER POND TRUST	400.75
BALSIS STEPHEN M & GERACI LISA D	1,102.90	BEAVER POND TRUST	4,685.65
BALWINSKI JAMES W & JOYCE A TRUSTEES	2,949.34	BELISLE GERARD M & JANET	1,841.47
BANCROFT DAVID J & NICKULAS JOHN M	1,597.21	BELL DENNIS B & JULIE R	5,342.26
BANCROFT DAVID J & NICKULAS JOHN M	624.31	BELL MICHAEL J	104.33
BANDALOO	557.66	BELYEA JOHN A	3,944.59
BANFIELD ROBERT G & CHERYL A	5,324.87	BEMAN DEANE R & JUDITH N	8,572.28
BANGS BENJAMIN O & CAITLIN A	2,976.66	BENEDICT ANNE	2,491.45
BANK OF AMERICA NA	5,916.06	BENEDICT ANNE	2,488.97
BANTZ CLAUDIA S	2,811.06	BENEDICT ANNE E TRUSTEE	15,842.95
BARACCO ADRIEN M & SUSAN V	2,142.04	BENENTI THOMAS & VICTORIA I	23,236.16
BARBOUR GRACEANNE TRUSTEE	2,859.91	BENENTI VICTORIA	3,129.84
BARBOUR VALERIE B & JOHN L	2,696.80	BENINATI JOHN D & PATRICIA A	3,228.37
BARNES ANNE F	10,890.68	BENINCASA JUSTIN D & GRACE M	7,736.83
BAROWSKY ANDREW P TRUSTEE	18,648.22	BENJAMIN ROBERT E & BARBARA R	3,214.30
BARRETT JOHN & MARY A	5,549.26	BENNETT CHARLES J JR & MARIE	7,754.22
BARRETT JOHN F TRUSTEE	17,493.16	BENNETT DANIEL D	1,963.19
BARRETT JUDITH A	2,721.64	BENNETT JONATHAN P & PATRICIA P	3,650.65
BARRETT RAYMOND S JR TRUSTEE	12,793.43	BENNETT PETER K & KATHLEEN D TRUSTEES	4,140.00
BARRON DAPHNE L	4,352.80	BENOIT ROBERT J & LISA	3,530.59
BARRY PATRICK R & MARGARET V	14,059.44	BENORE PATTY A & CHARLES TRUSTEES	9,958.36
BARTLETT ALAN M & TERRY	4,273.31	BENSON CECIL M JR & ANN	2,376.36
BARTLETT CARL G JR	1,983.06	BENSON CHERYL	3,432.89
BARTLETT HUGH J & JUDITH	3,324.42	BENT CHRISTOPHER & CHRISTINA	2,296.04
BARTLETT LILLIAN M	2,656.22	BENT CHRISTOPHER & CHRISTINA	20,781.14
BARTLETT TERRY & ALAN	1,735.49	BENT CHRISTOPHER & CHRISTINA	8,886.10
BARTLETT WILLIAM A & JENNIFER C	3,118.25	BENTLEY GEORGE N JR	6,725.84
BARTLEY BRUCE J & LINDA M	3,215.95	BENYA ALOIS S & MARIE D	3,356.71
BARUFFALDI JOAN M	5,256.14	BEOTE RICHARD A & KATHRYN	3,264.80

BERG EMIL J & CAROLE A	5,088.89	BONNEAU PAUL V & SARAH PINKERTON	1,922.62
BERGER TIMOTHY & KATHLEEN	5,970.71	BONOGOSKY ELEXA & HIGGINS NEIL	3,512.38
BERGERON GEORGE R	1,478.81	BONSER MONIKA K TRUSTEE	785.77
BERGERON PAUL & FAYE	2,748.96	BONSER MONIKA K TRUSTEE	2,402.03
BERNARD GABRIEL & INDRE	1,205.57	BONSER MONIKA K TRUSTEE	3,237.48
BERRY DAVID S & THERESA L	673.99	BORLAND DONNA B TRUSTEE	7,413.91
BERTHIAUME DONALD R & JEANNE L	2,964.24	BOSELLI JAMES	3,765.74
BERUBE BRIAN A & WOLFF SUSAN C	5,046.66	BOSNIAN ALBERT J & MARGUERITE	3,103.34
BESSEY DONALD M	1,354.61	BOTELHO ROBIN	4,752.72
BETE CHANNING L JR & MARIE P	19,270.04	BOUCHER ALAN & HEIDI N	5,103.79
BETSES DAVID A	7,301.30	BOUCHER ROBERT R	2,017.84
BETSES DAVID A & JEAN ANNE M	2,568.46	BOUCHILLON VIRGINIA R TRUSTEE	4,270.00
BETSES JEAN ANNE M	62.93	BOUDETTE BEATRICE D & AUGUSTIN LARRY M	3,109.97
BETSES JOSEPHINE E	4,052.23	BOUGHTON HOTEL CORP	12,169.12
BEVERIDGE ARNOLD H & KATHRYN G	2,291.90	BOUGHTON HOTEL CORP	74,358.54
BICK EDWARD R & LINDA A	1,453.14	BOUGHTON HOTEL CORP	10,710.18
BICKFORD BENJAMIN G	2,386.30	BOULANGER PIERRE TRUSTEE	5,502.89
BICKFORD MARY J & ALLEN E	1,397.66	BOURAS DIMITRI J	8,422.42
BICKFORD WADE E & TAMMY L	798.19	BOURGOIN RAYMOND J & DIANORA M	4,233.56
BIDDLE ANTHONY C & ANN P	3,877.52	BOURQUE DIANNE J TRUSTEE	2,451.71
BIGLIANI LOUIS U & ANNE B TRUSTEES	24,882.23	BOURQUE MARC R & PATRICIA	1,548.36
BILDERBACK BERYL R REVOCABLE TRUST	1,402.63	BOUTIETTE LISE ANNE TRUSTEE	2,450.88
BILLINGS CARONELLE	2,004.59	BOVE ANDREA P	960.48
BILLINGS CATHY TRUSTEE	5,103.79	BOVE GEOFFREY M & ANDREA P	3,880.01
BILLINGS MARILYN	2,055.10	BOWLER ANNETTE & ARTHUR	5,037.55
BINETTE RICHARD L & JANE	2,245.54	BOWLEY GEOFFREY D	4,789.98
BIONDI JAMES A & MCGUIRE LYNNE	1,596.38	BOYD CAROLYN H	2,358.14
BIRMINGHAM MARK F & SULLIVAN JANE E	1,951.60	BOYER WILLIAM E & ROLLAND EMMANUELLE	1,753.70
BIUSO JUDITH D	2,109.74	BOYLE MURIEL M & BOYLE GUY R TRUSTEE	25,690.36
BJOTVEDT ERIC G & AIYSHA S	2,961.76	BRADBURY BROTHERS MARKET	258.50
BLACK CAPITAL PARTNERS REALTY LLC	4,774.25	BRADBURY THOMAS E & SHIRLEY W	2,454.19
BLACK JAMES & HOLLY	5,906.12	BRADBURY THOMAS E & SHIRLEY W TRUSTEES	723.67
BLACKACRE REALTY LLC	81.14	BRADBURY THOMAS E & SHIRLEY W TRUSTEES	3,668.87
BLAHA BARBARA A	2,161.08	BRADBURY THOMAS E & SHIRLEY W TRUSTEES	4,934.88
BLAKE SARAH	4,776.73	BRADBURY VIRGINIA A	5,074.81
BLAKE TRISTRAM & KATHLEEN	5,738.04	BRADBURY VIRGINIA A	3,273.08
BLAKENEY WILLIAM & ELEANOR	8,308.98	BRADSHAW PETER S & MARGARET M	5,634.54
BLANCHARD HARTWELL	1,560.78	BRAGDON HIDEKO M	2,031.08
BLANK DIANA D	2,249.68	BRAGDON HIDEKO M	795.71
BLANKS ROBERT C & CAROLYN R	5,213.92	BRAGG JEFFEREY S	2,245.54
BLOMGREN RICHARD E & CHERYL L	1,823.26	BRAGINETZ THOMAS & ELIZABETH	2,232.29
BLOOM LLC	414.83	BRASK MARILYN H & PETER H	7,529.83
BLOOM SCOTT	406.55	BRASSERT KATE E	7,986.89
BLOOM SCOTT F & O'NEIL SHAWN P	4,712.15	BRASSERT WALTER L	10,017.14
BOAK SUSAN J & THOMAS J S III	7,076.09	BREAKERS PROPERTY MANAGEMENT LLC	3,210.98
BOARDMAN GEOFFREY & LINDA	3,764.92	BREAKWATER INN	342.54
BOARDMAN SANDRA D	4,152.42	BREAKWATER SPA	422.86
BOARTS LORI L & GERALD L	2,479.86	BREAREY RAYMOND & SHEILA	4,005.04
BOATHOUSE 7 LLC	5,446.58	BREEN JOHN A	1,297.48
BOATHOUSE AT KENNEBUNKPORT LLC	31,928.51	BREISBLATT STUART I & KATHLEEN M	7,891.67
BOATHOUSE WATERFRONT HOTEL	12,783.16	BREITMAIER ELLEN R & ZAMOS DIANE E	2,656.22
BODWELL VERNE E JR	1,494.54	BREMSEY PAULINE A	722.84
BOGINSKI PETER J & VIRGINIA W TRUSTEES	5,906.12	BRENNAN CHARLES T LIFE ESTATE	971.24
BOLGER BRUCE E	1,530.97	BRENNAN CHARLES THOMAS	732.78
BOLTON SUSAN R	3,964.46	BRENNON VALERIE C	2,154.46
BONENFANT EDWARD	3,424.61	BRIDGE BARBARA	3,516.52
BONGIORNO LLC	35,825.08	BRIDGES DAVID M & LINDA E	1,576.51

BRIDGES KEVIN M & MONICA L	2,111.40	BRYANT KRISTI ANN & KIDWELL MATTHEW J	2,702.59
BRIDGES SALLY J & ELLSWORTH L JR	1,772.75	BRYANT LOUISE M	1,826.57
BRIDGES SALLY J & ELLSWORTH L JR	2,075.80	BRYANT LOUISE M	1,636.13
BRIGGS ANN MARIE	7,057.87	BRYANT LOUISE M & KRISTI A	1,921.79
BRIGGS EDWIN W	3,017.23	BRYANT MARY	3,449.45
BRIGGS STEPHEN A & CHRISTINA G	1,909.37	BRYANT MICHAEL S & KAREN M	2,329.99
BRIGGS THELMA JEAN	6,287.83	BRYANT RONALD P & EILEEN M	5,493.78
BRILL NICHOLAS S & MARGARET W	5,443.27	BRYANT STEVEN A & SHIENA L	2,681.06
BROADHEAD MARY E & MICHAEL	2,638.01	BRYANT STEVEN A & SHIENA L	2,203.31
BROCK LINDA S & DEREK P	10,904.76	BRYANT STEVEN A & SHIENA L	2,712.53
BRODEN DAVID & ROBIN	1,920.13	BUCH JESSE TRUSTEE	3,703.64
BRODERICK PETER M & JOAN M	6,197.58	BUCHANAN NANCY J	2,083.25
BROOK EBEN C & HELENA C	3,996.76	BUCHHOLZ ERIC & SUZANNE	1,572.37
BROOKS DONALD W & GLENNIS	1,464.73	BUCK JEFFREY E	2,941.88
BROOKS DORIS V & THURSTON LLOYD	3,514.86	BUCKLEY ANDREW & GREENE CYNTHIA	6,340.00
BROOKS LORRAINE E	1,898.60	BUCKLEY CHARLES & ROBIN	6,816.92
BROOKS LORRAINE E	3,446.96	BUCKLEY FREDERICK C	2,863.22
BROOKS RONALD C & LINDA J	3,112.45	BUDREWICZ THOMAS P JR	1,251.94
BROOKS STUART E	92.74	BULLARD SHAWN & VLACHOS-BULLARD AIMEE	1,790.14
BROOKS-WARDROP LLC	16,643.63	BUNDY DARCIE A TRUSTEE	16,289.24
BROOKS-WARDROP LLC	17,950.21	BUNDY MICHELLE L & KARLIN N	1,072.26
BROUGHTON CLAIRE F	2,479.86	BURBANK WAYNE N & PAULETTE R	5,089.72
BROWN ANDREA SAVONA	1,031.69	BURD JANET TRUSTEE	5,811.73
BROWN CAROL A & FRANK R	5,131.12	BURFORD KENDALL & LINDA W	5,190.73
BROWN CAROLYN C	475.27	BURGESS DONALD R & MARY LOU	5,058.25
BROWN CAROLYN C	5,598.94	BURKE GREGORY F & HEATHER R	7,508.30
BROWN CAROLYN C	3,052.01	BURKE JOHN L & ADRIANA V	866.09
BROWN CAROLYN C	3,037.10	BURKE KATHLEEN BAUER	4,329.61
BROWN CHARLES F & PRISCILLA	1,708.16	BURNE DANIEL S & LAURA A	2,527.88
BROWN DAVID BOYD JR	1,762.81	BURNE JAMES W & SANDRA Y	2,079.94
BROWN FRANCES E	1,920.96	BURNETT ADAM & KERIN	3,701.16
BROWN JOANNA S	783.29	BURNETT ANNE E	3,504.92
BROWN KATHLEEN L	1,107.86	BURNHAM PATRICIA A TRUSTEE	1,735.49
BROWN RAY T & MCGRATH-BROWN MARIE	3,278.05	BURNS BRIDGET M	2,132.10
BROWN REBECCA S & TUFTS GEORGE	76.18	BURNS GREGORY & JANE	3,559.57
BROWN RICKY S	1,068.95	BURNS GREGORY R & NORINE C	5,269.39
BROWN RICKY S & SAVONA ANDREA	3,263.98	BURNS GREGORY R & NORINE C	72.04
BROWN RITA	2,637.18	BURNS WILLIAM R TRUSTEE	2,775.46
BROWN ROBERT H JR	5,183.28	BURRITT JUSTIN P	1,774.40
BROWN ROBERT H JR & CAROLYN C	8,327.20	BURROW JAMES R & LYNNE M TRUSTEES	2,940.23
BROWNING CARL TRUSTEE	3,330.22	BURROWS JAMES E & VIRGINIA E	2,091.53
BROWNLIE ANDREW N & STEPHANIE M	1,145.95	BUSER BOYD R & PAM K	101.02
BRUCE DAVID K & PAMELA	3,018.06	BUSER BOYD R & PAM K	4,052.23
BRUNELL MARK & SOUSA STEVEN	3,981.02	BUSHKOVITCH PAUL A	3,568.68
BRUSSE JULIE E & NIEBURGS SUZANNE A	3,080.99	BUTCHER CHRISTOPHER E & LEONARDI SYDNEY	1,653.52
BRYAN JOHN & CARTER	5,260.28	BUTLER DOUGLAS J & JEANNE M	4,922.46
BRYAN JOHN R & CARTER A	21,596.72	BUTTNER EDWARD W IV	3,481.74
BRYAN LYNDA C	1,693.26	BUTTNER EDWARD W IV	12,960.68
BRYANT CALVIN S	671.51	BYE ROBERT J TRUSTEE	4,325.47
BRYANT CALVIN S	1,671.73	BYERLY WILLIAM F & MARY C	3,157.99
BRYANT CALVIN S	3,068.57	BYRNE PATRICK & BOYD CATHERINE	3,287.16
BRYANT DONALD R JR	1,048.25	BYRNE THOMAS J & HUESTIS MARTHA G	2,387.12
BRYANT DONALD R JR & LORNA C	991.94	BYRNES JOHN C & ADA W	3,126.53
BRYANT DONALD R JR & LORNA C	77.00	CABE MARIO & JOANN	3,596.00
BRYANT DONALD R JR & LORNA C	3,261.49	CABLE MAUREEN C	2,164.39
BRYANT DONALD R JR & LORNA C	955.51	CABRAL ANN MARIE	4,286.56
BRYANT KENNETH I	2,395.40	CADIEUX RONALD A & JUDITH E	3,276.40

CADIGAN MARCIA G	394.96	CARNEY DONALD A	10,147.97
CADIGAN MARCIA G & PAUL W	3,165.44	CARON GERARD & OLSON GEORGE TRUSTEES	3,967.78
CADRAIN STEVEN J	462.85	CARON RONALD G JR	326.23
CADWELL CHARLES & SCHAPIRO MARY	13,786.20	CARPENTER JOHN W & ELLEN S TRUSTEES	963.79
CAFFERTY DENNIS M & ROSA	2,807.75	CARPENTER JOHN W & ELLEN S TRUSTEES	5,549.26
CAHILL MARIA T & OLLARI CHRISTOPHER J	3,011.44	CARR PAUL D & LYNNE B	4,079.56
CAHILL RANDALL W & CHERYL A	1,157.54	CARREAU ROBERT W & JOHN C	1,590.59
CAI PROPERTIES LLC	17,835.12	CARREAU ROBERT W & JOHN C	4,019.11
CALCUTT JOHN P & MARY ANNE	4,178.92	CARRIAGE HOUSE INVESTMENTS LTD	8,399.23
CALLAHAN MARY ALICE & WILLIAM J	11,534.87	CARRICK CHERYL E TRUSTEE	13,530.35
CALVEY THOMAS F & MARY ELLEN	5,235.44	CARROLL MICHAEL P	7,577.03
CAMEO PROPERTIES LLC	3,364.16	CASE DARREN M	528.26
CAMERON VAUGHN & MARGE TRUSTEES	1,267.67	CASE WENDY B & EDMUND C TRUSTEES	14,003.14
CAMP ELISHA E & JOYCE P	29,345.15	CASE WILLIAM & BRENDA	3,401.42
CAMPBELL ANN	2,346.55	CASEY LINDA A & HARDING WARREN	87.77
CAMPBELL ANN W	3,618.36	CASEY LINDA A & HARDING WARREN	86.11
CAMPBELL ANN W	1,239.52	CASEY LINDA A & HARDING WARREN	165.60
CAMPBELL BEVERLY S	2,738.20	CASEY LINDA A & HARDING WARREN	78.66
CAMPBELL CLIFTON H & ELIZABETH	938.12	CASEY WILLIAM F JR TRUSTEE	1,165.00
CAMPBELL CLIFTON H & ELIZABETH	1,956.56	CASEY WILLIAM F JR TRUSTEE	1,132.70
CAMPBELL DANA & MARIE	1,994.65	CASEY WILLIAM F JR TRUSTEE	1,711.48
CAMPBELL DAVID	1,838.99	CASEY-FLAVIN CATHERINE E TRUSTEE	2,798.64
CAMPBELL ERIN R	3,967.78	CASTNER MILD A TRUSTEE	2,141.21
CAMPBELL ROBERT S & KATHLEEN F	7,212.71	CATALDO MARY B	5,988.10
CAMPBELL TERRI A & CASEY L	1,743.77	CATARIUS PAUL F & ELIZABETH T	4,231.08
CANDY MAN	52.66	CAYFORD GREGORY R & SUSANNE M	3,179.52
CANTARA DAVID P & CATHERINE A	1,756.19	CAYO CAROL L	1,735.49
CAPE ARUNDEL GOLF - OFFICE	218.34	CCAM LLC	6,366.49
CAPE ARUNDEL GOLF CLUB	17,976.71	CDMK LLC	471.96
CAPE ARUNDEL GOLF CLUB	2,263.75	CDMK LLC	2,021.15
CAPE ARUNDEL GOLF CLUB	1,454.80	CDMK LLC	117.58
CAPE ARUNDEL GOLF CLUB	1,346.91	CELI MARK E TRUSTEE	1,187.35
CAPE ARUNDEL INN	4,618.00	CELI MARK E TRUSTEE	13,488.12
CAPE PIER CHOWDER HOUSE	59.37	CENTRAL MAINE POWER COMPANY	48,512.52
CAPE PORPOISE LOBSTER CO INC	2,284.45	CENTRAL MAINE POWER COMPANY	1,256.08
CAPE PORPOISE LOBSTER CO INC	9.94	CENTRELLA STEVEN M & GAIL F	2,990.74
CAPE PORPOISE MOTEL	69.55	CERONE JOHN & KELLY	3,037.10
CAPE PORPOISE POINT TRUST	1,882.87	CERONE JOHN M SR & JOHANNA	2,699.28
CAPONE GARY D & JENNIFER E	2,797.81	CERRONE JOHN JR	1,181.56
CAPPS NOBLE F & NANCY H	3,024.68	CHAMBERLAIN LEWIS	595.33
CAPRIO TERESA A & MULLIKEN SCOTT P	4,191.34	CHAMBERS JOHN G II & GEORGE P	3,996.76
CAPTAIN FAIRFIELD INN	407.13	CHAMPAGNE LUCIEN L & MARILYN J	2,487.31
CAPTAIN JEFFERDS INN	297.42	CHAPIN MARY ELLEN & GAROFALO WENDY F	4,940.68
CAPTAIN JEFFERDS INN LLC	12,348.79	CHAPMAN KENTON W & KARINA M	3,047.04
CAPTAIN LORD MANSION	403.07	CHAPPELL CHRISTOPHER & MARTHA	6,031.98
CAPTAIN LORD MANSION INC	14,561.21	CHASE LYNN E	4,008.35
CAPTAINS GARDEN HOUSE	49.85	CHASE LYNN E	584.57
CAPTAINS RESTAURANT	125.61	CHASE LYNN E	510.88
CAPUANO ROBERTA M TRUSTEE	2,714.18	CHASE LYNN E & TOMPKINS RICHARD P	3,272.26
CARABOOLAD GEOFFREY S TRUSTEE	1,273.46	CHASE LYNN EDWARD	7,689.64
CARD ROBERT L	9,742.25	CHASE LYNN EDWARD	3,653.14
CARDIN CAROLYN JVC & RAYMOND J	2,735.71	CHASE STEPHEN P TRUSTEE	6,205.86
CARET ELIZABETH R	2,831.76	CHEESMAN CLAIRE	2,489.80
CARLAS	15.98	CHENARD ALFRED J & RHETA	1,834.85
CARLSON ELAINE M	820.55	CHESTER E HOMER III 2008 REVOCABLE TRUST	426.42
CARLSON ELAINE M & O'KEEFE NANCY L	1,530.14	CHETWYND HOUSE	31.96
CARLSON LARA A	2,113.88	CHEW WILLIAM B & MARGARET D	2,931.95

CHICK CLAYTON B & PATRICIA J	3,427.09	CLUFF WILBUR JR	2,596.61
CHICK CLAYTON B & PATRICIA J	3,948.73	CMAYLO MARK R & KATHRINE L	3,231.68
CHICK PAUL W	3,237.48	COASTAL JEWELERS	8.28
CHICK PAUL W	2,907.11	COATUE PARTNERS LP	2,443.43
CHICKADEE ENTERPRISES LLC	649.98	COBURN DONALD W JR	5,463.97
CHICKS MARINA	110.87	COBURN PHILLIP C & KELLY A	6,935.33
CHILDRESS ASHLEY	1,777.72	COCA-COLA BOTTLING CO	96.21
CHILTON JANE E	2,277.00	COCKFIELD ELINOR M	3,720.20
CHISHOLM MARGARET H	21,846.78	COFFIN CHRISTOPHER J & GERALDINE HEALY	4,453.81
CHISHOLM PAUL D & EILEEN TRUSTEES	6,292.80	COHEN HERBERT A & JUDITH D	4,368.53
CHRISTO JANICE TRUSTEE	3,398.11	COHEN J SOLOMON & COFER DORCAS H	5,187.42
CHURCH BRUCE	1,684.98	COHEN LEE S	4,076.24
CHURCH ON THE CAPE TRUSTEES	2,107.26	COLBY JUDITH RICE	5,711.54
CHURCHILL NATALIE ABBOTT	7,134.05	COLDRECK HARRY IV & JULIETTE	3,264.80
CIARAMETARO PETER & JEAN	6,329.23	COLE DEBORAH M	1,506.96
CIARDELLO JOANNE R	3,533.90	COLE DIANE J TRUSTEE	3,414.67
CIARDELLO JOANNE R	478.58	COLINET CHRISTOPHE CC	2,323.37
CICCONE PATRICE M	1,423.33	COLINET SUSAN W	1,574.86
CIDERMILL PRESS BOOK PUBLISHER	28.48	COLLINS JOHN C	693.86
CIPRIANO JOANNE TRUSTEE	11,515.82	COLLINS KEVIN W & PAULA M	2,543.62
CIRIELLO PETER W	7,765.81	COLLINS MONIQUE D	4,448.84
CIT FINANCE LLC	36.93	COLLINS NEIL P & NANCY TRUSTEES	3,656.45
CLARK ALEXANDER S	1,805.04	COLLINS ROBERT A & ADAMS KATHLEEN M	2,149.49
CLARK CALEB J	631.76	COLLINS SUSAN A	2,204.96
CLARK EDWARD RUSSELL & SUSAN	2,092.36	COLLINS THOMAS & THERESA A	4,866.16
CLARK ERIC A & MARIA BEAUDOIN	3,064.43	COLONIAL PHARMACY	36.68
CLARK JEANNE Y	3,041.24	COLONY HOTEL	1,148.19
CLARK JEFFERY J TRUSTEE	4,060.51	COMEAU JOHN R & JENNIFER A TRUSTEES	3,756.64
C-LARK LLC	13,820.98	COMEAU JOHN R & JENNIFER A TRUSTEES	1,193.98
CLARK MARIEL	15,911.68	COMEAU PAUL L & JERON L TRUSTEES	1,974.78
CLARK MARLEEN E LIVING TRUST	5,172.52	COMERFORD CHARLES P & SHEILA F TRUSTEES	9,931.86
CLARK ROBERT G JR & ELAINE B	1,165.00	COMPAGNA TYLER N	925.70
CLARK SUSAN S	6,454.26	COMPLIMENTS	40.57
CLARK TOM & WILL & SHEWCHUK MARY	3,124.04	CONATY HELEN M & JEAN A	5,353.85
CLARKE DAVID & HACKETT GAIL S	7,959.56	CONDON MARIE C TRUSTEE	4,575.53
CLARKE DAVID & HACKETT GAIL S	2,810.23	CONDON MICHAEL J	2,541.96
CLASBY MIRIAM LIFE TENANCY	4,090.32	CONDON SUSAN	1,280.92
CLAUS WILLIAM C	374.26	CONIARIS DEAN & ELLEN	1,909.37
CLAUS WILLIAM C	4,347.00	CONKEY CHRISTOPHER TRUSTEE	1,345.50
CLAWSON JAMES E & LINDA L	4,286.56	CONLEY PETER & PAUL	2,800.30
CLEMENT CYNTHIA	4,865.33	CONLEY RONALD G & DEBORAH A	3,555.43
CLINTON JOHN L & ROCHELLE A TRUSTEES	2,421.07	CONNELLY THOMAS H & CYNTHIA M	4,900.93
CLINTON JOHN L & ROCHELLE A TRUSTEES	4,904.24	CONNOLLY EDWARD J	1,618.74
CLIVEDEN LLC	1,352.95	CONNOLLY JAMES G	1,141.81
CLOUGH LEWIS B	1,709.82	CONNORS JAMES P & SANDRA A	5,001.95
CLUFF ARNOLD & DOROTHY ANN	1,198.12	CONROD BEVERLY E & SCOTT	5,045.00
CLUFF ARNOLD R	703.80	CONSTANCE MARY C & JOSEPH W JR	5,270.22
CLUFF ARNOLD R	79.49	CONVERY ROBERT F	3,542.18
CLUFF JAMES P	3,523.97	CONVERY TIMOTHY M	1,742.11
CLUFF JOHN N	773.35	CONWAY DAVID R & ALICE V	2,638.84
CLUFF JOHN N & JANET L	1,626.19	CONYERS SHERRI & MOORE DAVID	992.77
CLUFF JOHN N JR & LINDA B	1,458.11	COOK CAROL G	2,329.16
CLUFF MILDRED M	1,567.40	COOK JON P	2,071.66
CLUFF NAHUM JOHN & DARLENE	1,199.77	COOK NANCY L	1,834.02
CLUFF TODD A & CHERILYNN L	1,716.44	COOK RICHARD F JR & STEPHINE K	5,183.28
CLUFF WILBUR C	433.04	COOK TIMOTHY H	895.07
CLUFF WILBUR JR	1,441.55	COOKE DANIEL TRUSTEE	3,034.62

COOKE EUGENE L III	6,342.48	CURTIS JOYCE E TRUSTEE	5,214.74
COONEY SHIRLEY W	7,913.20	CURTIS KYMARA M	6,423.62
COOPER AARON & EMILY TRUSTEES	15,795.76	CUTONE ROBERT & FORSMAN JENNIFER ANN	2,967.55
COOPER EBAN	9,776.20	CYR IRENE TRUSTEE	4,707.18
COOPER GREGORY E & CHRISTOPHER E	4,554.00	CZARNOWSKI STEPHEN & VIRGINIA M	2,648.77
COPP RICHARD W JR & CAROLYN A	2,989.08	D VERROUST REVOCABLE REAL ESTATE TRUST	4,414.90
COPPOLA FAMILY REALTY TRUST	13,262.90	DAGGETT ALLEN A & WANDA L	77.83
COPPOLA JOHN FRANK SR & JOHN FRANK JR	1,389.38	DAGGETT ALLEN A & WANDA L	3,308.69
COPPOLA JOHN JR	13,050.94	DAGGETT JOHN R	1,241.17
CORELLE RICHARD & LAUREL S TRUSTEES	10,437.77	DAGGETT JOHN R	1,602.18
CORRADO ANTHONY A & BERNADETTE A	2,414.45	DAGGETT JOHN R	482.72
CORSIE HOLDINGS LLC	1,453.14	DAGGETT JOHN R	909.97
CORSIE PAMELA & MICHAEL	2,522.09	DAGGETT JOHN R & WANDA C	3,108.31
CORSIE STACY A & MICHAEL S	3,215.95	DAGGETT ROBERT A	1,910.20
CORTI JOY A TRUSTEE	8,942.40	DAHER KENNETH E & MARY ELIZABETH	8,865.40
COSGROVE STEPHEN & JULIE	5,321.56	DAILY ROSE D & FRANCIS F	4,674.89
COSTA ALLEGRA	9,303.41	DAKERS DANA O & BELIK BARBARA I	3,121.56
COSTA COTTAGE LLC	3,100.86	DAKERS HUGH B JR & WOGAN KAREN L	3,239.96
COSTELLO NICHOLAS J & SAMANTHA A	2,021.98	DAKIN MICHAEL N & MAKI ANNE E	10,580.18
COTE SALLY ANN	1,555.81	DALEY CYNTHIA C & LEO H	18,394.85
COTTER JOHN J & NORMA J TRUSTEES	4,435.60	DAMADU USA LTD	2,922.01
COTTER SHANNON M	1,744.60	D'AMBROSIO MATTHEW L & FAUMAN KAREN	2,482.34
COTTMAN CLARENCE III & CARON F	14,907.31	DAN VIEHMANN LANDSCAPING INC	2.48
COUTURE STEPHEN & VIOLETTE SUSAN	3,968.60	DANCKERT GAIL E	6,399.61
COVEL WILLIAM P	2,538.65	DANE STEPHEN T & PATRICIA W	1,734.66
COVERT JODY	6,137.14	DANIS GEORGE C & MARILYN Y	2,519.60
COVESIDE RESORT LLC	13,666.97	DARDIA GARY & JANET L	2,997.36
COWLES HAROLD & BROWN KIM TRUSTEES	2,236.43	DASCOULIAS REVOCABLE LIVING TRUST	2,673.61
COWLES HAROLD & BROWN KIM TRUSTEES	2,073.31	DATZENKO DARISE	1,530.14
COWLEY WINIFRED E	2,827.62	D'AUTEUIL NICOLE S	2,518.78
COX KATHLEEN A	2,325.85	DAVIES BRIAN F & PATRICIA E TRUSTEES	8,839.73
COX KAY H	13,201.63	DAVIS BLAKESLEE G	2,623.93
COYLE LAWRENCE T & ROSE M	2,339.93	DAVIS CHARLENE D	1,889.50
COYNE JOHN E & ROBIN A	5,580.72	DAVIS CHERYL B	2,469.10
CRANDALL DAVID J & CONSTANCE M	3,368.30	DAVIS CHRISTOPHER T & GAIL	2,538.65
CRAVINGS LLC	2,686.86	DAVIS DEBORAH D	4,309.74
CRAWFORD CLARK A TRUSTEE	457.88	DAVIS JEFFREY S & PAMELA A	2,251.33
CRAWFORD JOAN D & RALPH J	3,398.11	DAVIS KIRK W & SHELLY D	670.68
CRAWFORD LORI & BRIAN	2,681.06	DAVIS KIRK W & SHELLY D	839.59
CRELAN JOSEPHINE ELLEN	4,725.40	DAVIS RICHARD A & SHERYL D	5,733.07
CROW CHARLES E & ELAINE M ET AL	2,280.31	DAVIS ROBERT E & DEBORAH D	7,639.13
CROW ELAINE MARY & DIANA ET AL	1,216.33	DAVIS STEPHEN	791.57
CROWE MARY ELLEN TRUSTEE	3,098.38	DAY ALAN & CARLENE	1,883.70
CROWLEY ROBERT E	134.14	DAY MICHAEL M	1,555.81
CROWTHER DAVID J & DULCIE K	1,733.83	DAY MICHAEL M & PHILLIPS-DAY CHERYL A	1,002.71
CUCCHIARA VINCENT D & FRANCES L	30,165.70	DAY RICHARD G & SANDRA E TRUSTEES	2,814.37
CUDDY WILLIAM J & LEE	2,277.00	DAY TRIP SOCIETY	160.30
CULLEN DIANE B	9,899.57	DAYDREAMER NOMINEE TRUST	2,522.09
CULOT LOUIS J JR & MACK CHELSEA M	5,076.47	DE LAGE LANDEN FINANCIAL SERV	35.44
CUMMINGS WILLIAM M	953.03	DEANGELIS JOSEPH & VIRGINIA TRUSTEES	6,970.93
CUMMINGS WILLIAM M	3,271.43	DEBENEDICTS LAURA	1,601.35
CUNNIFF J M JR & ELIZABETH E	2,179.30	DEBENEDICTS TERESA	6,531.26
CUNNIFF JOSEPH TRUSTEE	4,683.17	DECHIAZZA JOSEPH P & VICKI F	2,858.26
CUP AND SAUCER LLC	10,948.64	DEERE CREDIT INC	2,502.13
CURATOLA JOHN M & KNOWLTON LESA C	2,491.45	DEFEUDIS GENE J	20,754.65
CURRAN KEVIN R & PRUDENCE M	5,538.49	DEFILIPP CHRISTINA ANN	1,845.61
CURRY HELEN A	3,003.98	DEGREGORIS JONATHAN & BUSHNELL BONNIE	1,746.25

DELANEY PETER & SUSAN	3,514.86	DOHERTY LEITH C & SCOTT C	557.24
DELHOME ROBERT	12,304.91	DOLAN EDWARD C & SUSAN K	8,751.96
DEMARRE JAMES P & CHERYL B	4,542.41	DOLBEARE LORRAINE A	5,054.94
DEMARRE KATHLEEN A	4,451.33	DOLBY SANDRA G & O'BRIEN CHRISTINA D	1,240.34
DEMEY FRANCOIS & LEPPENS YVONNE	4,114.33	DOLINSKY GARY N & ANNE E	1,657.66
DEMPSEY JANE ELIZABETH	3,341.81	DOLLARD PETER A & WESTBROOK MERLE A	3,625.81
DEMPSEY RICHARD P & PATRICIA M	3,529.76	DOMBROWSKI SCOTT A & KAREN M K	3,998.41
DENNIS ROBERT & MARJORIE TRUSTEES	7,582.82	DOMIJAN-BRINDLE NANCY C	5,925.17
DENOIA MARC	2,570.94	DOMINE ROBERT M & CYNTHIA	7,889.18
DEPREZ PETER G SR & PAMELA J	9,583.27	DOMINE ROBERT M & CYNTHIA HALL	119.23
DEROCHE ALICE B & JOHN W	2,440.12	DONAGHY MICHAEL RS & VICTORIA L	5,088.89
DERRAH SEAN A & MICHELLE T	1,141.81	DONAHUE ROBERT E & GAYLE M	5,645.30
DERSHAM CHARMAINE C & GEORGE H	1,484.60	DONESKI DAVID J & SANDRA D	3,047.87
DERVIS DONALD & CHARMOY STANLEY TRUSTEES	2,619.79	DONOVAN BRENDAN R & MARION L	8,903.48
DESALVIO DONALD R & KRAMER JODI L	3,290.47	DONOVAN ELAINE M TRUSTEE	3,423.78
DESANTIS PATRICK L & MARGARET A	4,289.87	DONOVAN HEATHER J & JONES RALPH III	2,639.66
DESCHENES JANET D	12,646.04	DONOVAN JOSEPH J & JENNIFER R	6,108.16
DESCHENES-MARLEY DENISE M	4,553.17	DONOVAN LUCILLE	2,298.53
DESHAIES ERIC M	3,846.06	DORAN PAUL R & DENISE R TRUSTEES	4,708.84
DESOUSA LEONARD ANTHONY	1,466.39	DORAN WILLIAM M & SUSAN L	12,178.22
DESROCHERS LEE P & DELPHINE R	2,125.48	DORMAN SHARON L & TURNER HERMAN E JR	3,248.24
DESROSIERS BRIAN J TRUSTEE	2,725.78	DORMAN SHARON L TRUSTEE	2,563.49
DETESO PETER W	1,853.89	DORY REALTY LLC	5,854.79
DEVAUL WILLIAM D	1,856.38	DOTY ELIZABETH A	1,868.80
DEVEAU JOSEPH E & RENDICH KATHLEEN	3,653.14	DOUBLEDAY DAVID N	2,139.55
DEVINE ANDREW T & DOROTHY F	3,363.34	DOUBLEDAY ELLEN L	2,801.95
DEVORONINE PHYLLIS J & BERNARD J	3,735.11	DOUGHTY JAY & LORI	1,165.82
DEXTER GEORGE O III & ELLEN	3,304.55	DOW ANGUS & PATRICIA J	1,225.44
DIBELLA CECILIA M TRUSTEE	4,554.00	DOW CARL	1,541.74
DICESARE HELENE F & MORGAN JOHN M	4,105.22	DOW GEORGE F	1,085.51
DICEY DOUGLAS E & JANET F TRUSTEES	1,785.17	DOW GEORGE F	2,450.05
DICKINSON JOANNE & JOHN CO TRUSTEES	3,022.20	DOW KIM	1,025.06
DICKINSON JOANNE & JOHN CO TRUSTEES	882.65	DOWD MICHAEL R & TRACI C	2,857.43
DICKINSON JOANNE & JOHN CO TRUSTEES	1,068.95	DOWLING JESSE W & JENNIFER	4,573.87
DICKINSON JOANNE & JOHN CO TRUSTEES	657.43	DOWNS EVA M	4,140.00
DICKSON DAVID M JR & AMELIA DEL RIO	14,532.23	DOYLE GREGORY & ANN MARIE	1,348.81
DICOSTANZO JERANE	12,698.21	DOYLE JOHN R & PATRICIA A	5,141.88
DIDONATO TORRY J	2,857.43	DOYON ERICA L	5,141.05
DIGESER NANCY J	6,261.34	DRAGHETTI MATTHEW J & MICHELLE L	4,112.68
DIGREGORIO MICHAEL E & DIANNA L	2,469.10	DRAKE HILL COMPANY	905.83
DIGS DIVOTS & DOGS	9.11	DRAKE JOHN D & DELIA R	4,309.74
DILLON ROBERT E & JOANNA C	4,223.63	DRALEAU STEVEN L & GILLIAN A	3,496.64
DIMOLA LOUIS J	3,068.57	DREW DIANE E	1,656.00
DINARDO ANGELO & JEANNE	5,474.74	DREW GIA ALEXANDRA	2,408.65
DINARDO GREGG W & ALLISON A	4,877.75	DREW LAWRENCE D & KATHLEEN	1,069.78
DINYARI SARA C	2,660.36	DRIES LISA M H	62.93
DIPIETRO PAUL & ELEANOR	2,742.34	DRIES WILLIAM & LISA M H	5,119.52
DIRECT TV LLC	81.89	DRINON DANIEL J & JUDITH	2,798.64
DISALVO DOMINIC J & CYNTHIA A TRUSTEES	23,159.99	DRISCOLL SEAN S & FREDO GREGORY S	3,099.20
DISH NETWORK LLC	45.46	DROMGOOLE JOHN & CAROL ANN	2,567.63
DITTAMI LOUIS J & PATRICIA T	1,102.90	DROZDAL PAULA L	3,338.50
DLL FINANCE LLC	1,240.26	DRPT FAMILY LIMITED PARTNERSHIP	6,165.29
DOBSON LAURIE G	2,145.35	DSQ PROPERTIES LLC	3,293.78
DOCK SQUARE CLOTHIER	45.37	DUBAY ADAM & JENNIFER	4,440.56
DOCK SQUARE COFFEE HOUSE LLC	33.20	DUBEY ANNE M	1,361.23
DODD SARA T & GREEN NANCY A	5,185.76	DUCHEMIN JEFFREY	3,430.40
DOE STEPHEN G & ANN K	2,494.76	DUCHEMIN PAUL & JOANNE	1,280.09

DUCKETT MATTHEW & ELISABETH	993.60	ELLIS ALEXANDER III & ROBIN R	1,095.44
DUFFIELD JAMES E III & SUZANNE E	1,153.40	ELLIS ALEXANDER III & ROBIN R	3,043.73
DUFFY FRANCIS JAMES & NOEL S	14,215.10	ELLIS ALEXANDER III & ROBINSON DAVIS	7,109.21
DUFFY JAMES H TRUSTEE	5,006.09	ELLIS G WILLIAM III & CAROL N TRUSTEES	10,374.84
DUFFY TAYLOR & MEGAN	4,871.95	ELLIS G WILLIAM III & CAROL N TRUSTEES	5,154.30
DUFOE APRIL	3,183.66	ELLIS NATHAN M & PATRICIA J	6,847.56
DUFOE APRIL R & MARK C	5,932.62	EMANOUIL JOHN T	2,940.23
DUFOSSE RICHARD F & PATRICIA B	2,907.94	EMERO ROLAND F TRUSTEE	1,153.40
DUGAN WILLIAM H TRUSTEE	4,932.40	EMERSON CARL R JR & FLORENCE	4,915.84
DUKAKIS PATRICIA L TRUSTEE	3,405.56	EMERY DAVID J TRUSTEE	3,231.68
DULEY BRIGITTE I	2,569.28	EMERY GEORGE W & PATRICIA K	4,082.04
DUNCAN BARBARA J	6,963.48	EMMONS BARBARA A & TARR DONALD P	2,269.55
DUNCAN GREGORY & LAURA	1,863.00	EMMONS BETTY	1,899.43
DUNCAN JANE E	2,017.84	EMMONS ERIC & AMY L	2,185.09
DUNEGAN WILLIAM S	1,907.71	EMMONS GEORGE H & MARY L TRUSTEES	1,140.16
DUNKLEY KAREN E	1,601.35	EMMONS GEORGE H & MARY L TRUSTEES	6,262.99
DUPLER FELICIA A TRUST	27,022.61	EMMONS GEORGE H & MARY L TRUSTEES	816.41
DUPRAS ARLENE STIRK TRUSTEE	5,329.84	EMMONS GEORGE H & MARY L TRUSTEES	903.35
DURCAN TRACY L TRUSTEE	6,170.26	EMMONS GEORGE H & MARY L TRUSTEES	908.32
DURHEIMER DONALD K & REID SUSAN	710.42	EMMONS GROSVENOR B HEIRS	88.60
DURKIN WILLIAM & DONNA	1,648.55	EMMONS MARY L TRUSTEE	1,087.99
DURRELL PHILIP F & LOUISE A	1,681.67	EMMONS MICHAEL R	2,363.11
DUSSAULT JAMES R & CYNTHIA A	2,606.54	EMMONS PAUL & JOAN K	2,172.67
DUSTON ALICE E REVOCABLE TRUST	4,081.21	ENGBORG ALAN R	1,636.13
DWIGHT-SPANG LOUISE J	1,175.76	ENGEL BARRY V	13,757.22
DWORKIN GERALD M & DONNA J	1,470.53	ENGESSER STEWART A	3,251.56
DWYER ROBERT & SABADIE FRANCISCA A	5,827.46	EON-HARRIS SHARON A & HARRIS JOHN TRSTEE	6,143.76
DWYER WALTER T & TERRI L	5,668.49	EPSTEIN BRUCE & REBECCA	8,114.40
DYER KERRY F & PATTI J	5,751.29	ERAKLIS KATHERINE L	17,924.54
DYKEMAN CHRISTOPHER C & LINDA S	3,510.72	ERB RYAN A & AMANDA J	2,185.09
DYKSTRA JON & CONSTANCE	4,176.43	ERICKSON PAUL M & JEANETTE R	3,656.45
EAGLESON JON	6,429.42	ERLICH JASON & DEBORAH	3,241.62
EAMC ENTERPRISES LLC	23,635.26	ESCH STEVEN & JULIE	2,803.61
EASTWOOD FAMILY RESIDENCE TRUST	11,339.46	ESSER PAIGE	1,964.02
EATON DAVID L & SCULLY-EATON JENNIFER L	12,987.18	EVANS CARTER S	11,220.23
EATON DEBORAH H	2,036.05	EVANS WILLIAM B & THERESE N	2,675.27
EATON FRED & HARRIETT S	3,221.75	EVEREST JOHN	1,225.44
EATON GARY	932.33	FAESSLER WILLY A & JANICE M	4,661.64
EATON REBECCA C	4,188.02	FAIELLA FOODS LLC	3,926.38
EATON SCOTT D & KATHLEENE O	2,813.54	FAIRBANKS ROBERT D & MARIE L	2,166.88
EATON SCOTT D & KATHLEENE O	72.04	FAIRCHILD ROBERT B & DIANA M	2,184.26
ECKFELDT JOHN M & NANCY P	2,126.30	FALCONER JANET E TRUSTEE	1,190.66
EDDLESTON GRAHAM & LAURA	7,820.46	FAMOLARE LEO H & ANNE P	8,981.32
EDGEWATER INN	243.43	FANTON ROMA F	3,432.06
EDMANDS PETER L ET AL	62.10	FARM & TABLE	11.18
EDWARDS JOHN ALAN & MARGARET A	6,266.30	FARMER BRANDON E	1,920.13
EDWARDS MICHAEL & DOLORES A	9,233.03	FARMER COLLEEN A	1,728.04
EGLINTON DAVID G & METTE A	6,778.84	FARR CHRISTOPHER J	2,328.34
EISELEN THEODORE W & LOUISE	1,945.80	FARRELL ISLAND LLC	1,546.70
EISELEN THEODORE W & LOUISE	56.30	FARRELL NANCY	1,102.90
EISENBERG ROBERT B & LESLIE A TRUSTEES	16,617.13	FARRELL THOMAS J	4,938.19
EISING PETER A & SUSANNE	5,597.28	FAULKNER JAMES M	4,604.51
ELDRIDGE OLIVE C	2,596.61	FAULKNER JAMES M & NANCY J	6,634.76
ELEVEN HALCYON WAY LLC	18,437.90	FAULKNER JAMES M & NANCY J	620.17
ELEVEN HALCYON WAY LLC	1,487.09	FAULKNER JAMES M & NANCY J	6,876.54
ELICKER JOAN C TRUSTEE	12,294.14	FAULKNER JAMES M FAMILY EDUCATION TRUST	2,779.60
ELKINGTON CHRISTIAN M & CAROL-LEE	3,351.74	FEATHERMAN SANDRA	6,318.47

FECKO JEFFREY M & STEPHANIE A	5,726.45	FLAVIN-CASEY CATHERINE TRUSTEE	3,808.80
FEDERAL HOME LOAN MORTGAGE CORPORATION	2,479.03	FLEETWOOD BP TRUSTEE	4,377.64
FEDERAL NATIONAL MORTGAGE ASSOCIATION	1,694.92	FLEMING DEIRDRE A	1,850.58
FEDERMAN FRANK & LINDA	4,043.95	FLEMING JANICE M	4,866.98
FEEHAN ET AL	105.98	FLETCHER GEORGE P TRUSTEE	2,758.90
FEEHAN JOHN DAVID & KATHRYN	5,216.40	FLETCHER WARNER S & MARY F	22,902.48
FELDMAN MARC D & KING MAUREEN	2,782.91	FLEURY PASCAL & KIRSTEN	1,140.16
FELLENZ PETER & CATHERINE	4,721.26	FLINT LINDA C	2,657.88
FERNANDEZ RUTH S	1,190.66	FLORENTINE CORPORATION	2,712.53
FERNANDEZ RUTH S	1,363.72	FLYNN SEAN M & AMY S	8,219.56
FERNANDEZ RUTH S	5,309.96	FLYNN SIMON A JR ET AL	12,841.45
FERRARA ROBERT V & DEENA A	1,157.54	FOEHL C ALLEN & SARA H	3,941.28
FERRARA THOMAS G & PHILOMENA R	12,579.80	FOGARTY CYNTHIA A	1,388.56
FERRARA THOMAS G & PHILOMENA R	3,549.64	FOLEY MICHAEL D & ANNE H	4,598.71
FESSENDEN WENDELL WAYNE II	8,155.80	FOLEY MICHAEL D & ANNE H	6,084.97
FETZNER REVA S & CHARLES R TRUSTEES	4,199.62	FOLEY THOMAS J & MARYELLEN	2,342.41
FETZNER REVA S & CHARLES R TRUSTEES	234.32	FONTENAY TERRACE MOTEL	58.37
FICARRA JAMES & BOONE FICARRA VIRGINIA	3,685.43	FORBES EDWARD K & MARTHA P	5,310.79
FICARRA JAMES & BOONE-FICARRA VIRGINIA	1,255.25	FORD GERALD E & MARILYN B TRUSTEES	5,650.27
FICK SUSAN K	1,532.63	FORMAN FRED J & FORMAN CLARKE JERILYN A	1,491.23
FIELD JOSEPH T	3,427.92	FORMAN FRED J & JERILYN CLARKE	2,130.44
FIELD JOSEPH T	1,990.51	FORREST WILLIAM D & JULIAN NANCIE M	13,885.56
FILTEAU TIMOTHY J & SANDRA A	1,145.12	FORRESTAL KATHLEEN J & LITOWICZ DOUGLAS	2,342.41
FINDLAY JOSEPH S	2,024.46	FORSBERG ROBERT R & JANE R	6,056.82
FINE PHILIP E & BAZELMANS GENEVIEVE	1,752.88	FORTIN BLAINE & TRACY E	3,393.97
FINEMAN STANLEY J	7,605.18	FOSSETT BETH & TIMOTHY	5,572.44
FINKENBINDER DAVID O & MARY R	4,196.30	FOSTER JANIS M TRUSTEE	1,231.24
FINNEGAN ALICE V	4,774.25	FOUR ACRES COTTAGES	49.10
FINNEGAN JAMES W & JUDITH	5,228.82	FOWLE WALTER C & DANA H	3,550.46
FINNERAL CHRISTOPHER	15,884.35	FOX FREDERICK L TRUST	1,581.48
IORELLI TRACEY E & MICHAEL K	1,577.34	FOXBERRY WOODS LLC	3,958.67
IORENTINO JACQUELINE	2,337.44	FRANCIS STEPHEN D TRUSTEE	17,895.56
FIRTH IRREV TRUST & MARY E FIRTH TRUST	1,536.77	FRANCOEUR DOLORES	106.81
FIRTH ROBERT A TRUSTEE	772.52	FRANCOEUR JUDY M	1,413.40
FISHING POLE LANE LLC	28,093.21	FRANCOEUR RICHARD L & OKEEMA L	2,064.20
FISHING POLE LANE LLC	24,927.77	FRANCOEUR ROBERT E	2,284.45
FISHING POLE LANE LLC	564.70	FRANCOEUR RONALD P & DAWN M	2,559.35
FITZEK CANDACE H TRUSTEE	943.92	FRANCOEUR RONALD P JR	3,556.26
FITZEK CANDACE H TRUSTEE	7,747.60	FRANK JOSEPH & GIKNIS MARY	4,487.76
FITZGERALD LAND TRUST	13,796.96	FRANZ THOMAS A & DIANE T	2,888.06
FITZGERALD MICHAEL J III & MARILYN A	7,227.61	FRASER ELAINE B	1,422.50
FITZGERALD MICHAEL J III & MARILYN A	1,157.54	FRASER STUART P & DOROTHY S	4,945.64
FITZGERALD MICHAEL J IV	1,145.95	FRASER TIMOTHY P TRUSTEE	420.62
FITZPATRICK EDWARD F & JUNE	3,436.20	FRASER TIMOTHY P TRUSTEE	7,209.40
FITZPATRICK JAMES L & ELIZABETH M	2,298.53	FRASER TIMOTHY P TRUSTEE	3,453.59
FITZPATRICK JAN S	10,538.78	FRAWLEY ANDREW & JULIANNE	17,862.44
FITZPATRICK JOHN D TRUSTEE	792.40	FRECHETTE CARL P & LOUISE	1,851.41
FITZPATRICK JOHN D TRUSTEE	453.74	FREED TRACI & CORBETT MARK	4,279.93
FITZPATRICK JOHN D TRUSTEE	467.82	FREEMAN NORENE B TRUSTEE	3,433.72
FITZPATRICK JOHN D TRUSTEE	622.66	FRENI SANTI TRUSTEE	5,410.98
FITZPATRICK JOHN D TRUSTEE	376.74	FRIED JAMES W & OTIE ANN TRUSTEES	5,937.59
FITZPATRICK JOHN D TRUSTEE	375.08	FRIEDMAN MICHAEL M & TATYANA	4,850.42
FITZPATRICK MICHAEL G & JANICE A	1,150.92	FRIEDMAN RENEE TRUSTEE	2,960.10
FITZPATRICK RUTH	4,775.08	FRIESWICK KATHLEEN M	5,598.94
FLAGG ALYSSA M & TRAVIS W	2,245.54	FRIESWICK WILLIAM O	6,774.70
FLAHERTY PAUL	2,469.92	FRINGE HAIR ART	17.97
FLAVIN LIVING TRUST	2,956.79	FRINK JOHN A	1,739.63

FRINK PETER H	2,508.01	GESELL CHARLES J	4,526.68
FRIOT CHRISTOPHER & JANET	1,925.93	GESING RAND W & HEATHER H	2,937.74
FRISCHER HARRY & DEBRA KUPPER	5,848.16	GESING RAND W & SUSAN D	3,591.04
FROELICH DENISE	2,642.98	GEYERHAHN NANCY G & GEORGE R	5,910.26
FUHRMANN CALVIN & DENISE	4,045.61	GHAFFARI NILOUFAR	1,170.79
FUSCO JOHN & ROBIN L	3,223.40	GHAYOUR BABAK & ANNE P	27,648.58
FUSCO LINDA	2,004.59	GHAYOUR BABAK & ANNE P	6,497.32
GABLE CHRISTOPHER & JAMIE L	2,950.16	GHAYOUR BABAK & ANNE P	1,933.38
GABRIELE RICHARD P TRUSTEE	5,185.76	GIACOBBE MARGARET	2,035.22
GABRIELIAN KEVIN & MICHELLE	2,002.93	GIBLIN BEVERLY & GARDNER WESLEY TRUSTEES	7,980.26
GADBOIS ROGER U	1,928.41	GIBRAN BOUTIQUE	13.50
GAFNER STEFAN & BERGERON CHANTAL	2,382.98	GIFFORD ANISIA A & GEORGE H JR TRUSTEES	909.14
GAGNE HOWARD A & SUSAN R	2,038.54	GIFFORD ANISIA A & GEORGE H JR TRUSTEES	6,739.92
GAGNON COREY B	2,753.10	GIFFORD ANISIA A & GEORGE H JR TRUSTEES	8,689.03
GAGNON GEORGE A & DEBORAH B	2,619.79	GIFFORD JOYCE & GEORGE	5,266.08
GAGNON JACQUES & CAROL TRUSTEES	4,135.03	GIGGEY PAUL	2,053.44
GAGNON JACQUES L JR	2,479.03	GIKNIS MARY L	1,444.03
GAL GEORGE D & CINDY A	5,323.21	GILDAY ROBERT F X	7,422.19
GALEAZZI THOMAS J & LYNDA J	1,601.35	GILES ANDREW	2,190.89
GALLAGHER DAVID W	1,887.01	GILES STUART C	80.32
GALLAGHER MARK C & JENNIFER M	3,439.51	GILLMORE ALAN H & MAUREEN L	2,797.81
GALLAGHER MICHAEL W & LINDA R	7,212.71	GILMAN DAVID D & GAIL E TRUSTEES	27,934.24
GALLAGHER SHEILA A & PATRICIA TRUSTEES	10,795.46	GILMAN JUDITH	5,314.10
GALLANT JOHN O	11,607.73	GILMARTIN SHERRELL & BROOKS ELLEN TRUST	19,915.06
GALLIGAN THOMAS J III & ANN C	5,974.02	GILPATRIC ROBERT L	13,066.67
GANNON STEPHEN D & BARBARA	2,709.22	GILPATRIC SALLY H	478.58
GANO RHETT W	5,598.11	GIMBEL KENNETH J & JUDY C	3,778.16
GARDINIER NANCY J	2,783.74	GIMBEL KENNETH J & JUDY C	10,477.51
GARLAND SUZANNE TRUSTEE	6,094.91	GIOBBIE ALBERT E	1,527.66
GAROTTA CHRISTIAN	3,272.26	GLAUZ-TODRANK STEPHEN	9,751.36
GARRETT BRUCE W & BONNIE	3,560.40	GLAUZ-TODRANK STEPHEN	140.76
GARSOE PETER B	9,130.36	GLAVIN FRANCIS J & MARY	7,416.40
GARVEY ROBER J & JANE C	13,783.72	GLAVIN FRANCIS J TRUSTEE	3,094.24
GARVEY ROBERT J & JANE	6,533.75	GLICKMAN THEO & SNYDER STEVEN	2,714.18
GARVEY ROBERT J & JANE C	2,883.92	GLIDDEN TANYA N & DAVID R	2,136.24
GASINK DONALD J	941.44	GLOVSKY JOHN E TRUSTEE	6,976.73
GASINK NANCY C	7,348.50	GOEDECKE WILLIAM S & JANET C	1.66
GATES JAMES A TRUSTEE	6,109.81	GOFFSTEIN SCOTT A TRUSTEE	1,534.28
GAUTHIER CHRISTOPHER P & KRISTEN L	4,915.84	GOGOS SUSAN V	813.10
GAYNOR WILLIAM J & AMY	3,741.73	GOGOS SUSAN V	3,811.28
GEARY CHRISTINE & LIND RICHARD J	2,782.08	GOLDENFARB BARBARA J & HOWARD A	25,192.73
GEARY CHRISTINE & LIND RICHARD J	2,039.36	GOLDENFARB HOWARD A	5,229.65
GEARY JAMES J & JOYCE ELLEN	1,382.76	GOLINI DONALD J & KATHLEEN E	1,383.59
GELARDI ANTHONY L	112.61	GOMEZ JEANNE	2,829.28
GENEST CHRISTOPHER R & GWEN R	4,247.64	GOMEZ ROBERT & CYNTHIA	3,345.12
GENTSCH LUCILLE	2,248.02	GONNELLA LISA C & ANTHONY J	2,865.71
GEORGE CRAIG L & KATHLEEN F	4,002.55	GONNEVILLE MAURICE G & PRISCILLA J	2,642.15
GEORGES, STEPHEN & PATRICIA	3,677.15	GOOD PATRICIA A	2,810.23
GEORGITIS JAMES W	4,756.86	GOOD TIMOTHY H & WENDY	736.09
GEORGITIS JAMES W	35.60	GOOD TIMOTHY TRUSTEE	2,955.96
GERACE MARK JUDE TRUSTEE	2,811.06	GOODMAN MARY L & LAVOIE ROGER J	1,648.55
GERBER NANCY P	1,995.48	GOODRICH CORINNE	2,854.12
GERE NICHOLAS D & TRACI L	4,701.38	GOODWIN KAREN A	2,216.56
GERGES SAMIR A	10,316.05	GOODWIN WILSON S	10,104.91
GERRISH EVERETT H & JULE	12,969.79	GOOSE ROCKS BEACH ASSOCIATION	78.66
GERRISH EVERETT H & JULE	370.12	GOOSE ROCKS BEACH ASSOCIATION	3,908.16
GERVAIS STEPHEN L & ALISON L	3,121.56	GOOSE ROCKS BEACH ASSOCIATION	308.84

GOOSE ROCKS BEACH GENERAL STOR	74.93	GREENE PATRICIA L	5,223.02
GOOSE ROCKS BEACH HOLDINGS LLC	14,267.27	GREENE RICHARD F TRUSTEE	1,923.44
GOOSE ROCKS BEACH HOLDINGS LLC	7,112.52	GREGOIRE NORMAN H	775.01
GOOSE ROCKS BEACH HOLDINGS LLC	6,505.60	GREGORIO JOHN J & TARA M	1,569.06
GOOSE ROCKS CAPITAL PARTNERS LLC	7,897.46	GREGORY CHARLES J & PHILIP L JR	12,569.04
GOOSE ROCKS DAIRY	183.32	GREID MANOR LLC & IBCREID LLC	3,241.62
GORDON DEBORAH L	1,858.03	GREKIN GABY L	2,835.90
GORDON ELIZABETH P	1,823.26	GRENIER DANA R & LORI A	5,096.34
GORDON FAMILY HOME PLACE LLC	5,945.04	GRIFFIN MARTHA M	2,865.71
GORDON ROBERT A & CATHY M	4,984.56	GRIMALDI JOHN & CATHERINE C	7,362.58
GORDON SHANNON C	1,998.79	GRIMMER MARY	2,137.07
GORNY ERIC	13,552.70	GRINDLE ALDEN R & DONNA M	1,396.01
GOSNELL BEVERLY C	10,914.70	GRISANTI SUSAN B	4,549.03
GOSNELL BEVERLY C	1,665.11	GRISWOLD LEE F & COOKE ROSANNE S	2,909.59
GOSNELL BEVERLY C	789.08	GROLEAU JAMES & DEVERE	1,828.22
GOSSELIN REBECCA A & RAYMOND L JR	2,500.56	GROMAN ELIZABETH L	2,800.30
GOTT JAKE E & SARA B	4,591.26	GRONBERG KATHERINE & KEVIN	2,846.66
GOTT JAMES C & HARRIET A W	2,363.94	GUAY KATHRYN ANN	4,455.47
GOTTESMAN LISA T TRUSTEE	72.86	GULDBERG ALEXANDRA B TRUSTEE	13,344.88
GOTTESMAN LISA T TRUSTEE	15,624.36	GULF COAST COMMERCIAL CORP	4,714.63
GOULD CHARLES E JR	2,936.92	GULF COAST COMMERCIAL CORPORATION	1,559.95
GRADY E RUSSELL JR & JULIE	3,005.64	GULF COAST COMMERCIAL CORPORATION	1,550.02
GRAHAM DAVID J & DEBRA B	3,221.75	GULF COAST COMMERCIAL CORPORATION	1,567.40
GRAHAM JAY R & GALLAGHER MAUREEN	3,119.90	GUNDLING BARBARA R & GERARD & PETER	1,564.92
GRAHAM KELLY E & MARY A	3,637.40	GUNTHER LISA C	2,036.05
GRAHAM PETER D & GRETCHEN R	2,870.68	GURSKI KIMBERLY A & JOHN E	3,527.28
GRANA JAMES & KAWADLER M JOHN TRUSTEES	1,930.90	GUSTIN JOANNE K	4,683.17
GRANETZ MARC D & KRISTINE K	34,930.01	GUSTIN JOANNE K	427.25
GRANT ELIZABETH & MONTGOMERY KINGSLEY V	4,219.49	GUSTIN JOANNE K & MICHAEL M TRUSTEES	15,390.04
GRANT JUSTIN & ERIKA	2,254.64	GUTERMANN CYNTHIA	375.08
GRASSETTI ROBERT J & CHERYLE A	9,016.09	GUTERMANN PETER	382.54
GRASSEY AMY	2,676.10	GUTERMANN PETER & CYNTHIA	6,200.06
GRASSI DAVID J P & MEGAN R	2,613.17	GUTHRIE WILLIAM A TRUSTEE	3,484.22
GRAY CAROL RUTH	1,459.76	HABITAT FOR HUMANITY YORK COUNTY	885.96
GRAY CAROL RUTH	72.04	HAGENS ELIZABETH A	2,128.79
GRAY DONALD K TRUSTEE	2,782.08	HALE BARBARA J	2,867.36
GRAY EUGENE R	486.86	HALEY TIMOTHY M & LYNANNE N	5,764.54
GRAY EUGENE R	3,817.91	HALL ANTHONY J & TRACY L	2,092.36
GRAY EUGENE R	1,063.15	HALL DAVID S & SUZANNE B	3,524.80
GRAY EUGENE R TRUSTEE	13,446.72	HALL EDWARD R & ANNELIESE Z	3,956.18
GRAY PETER L	1,079.71	HALL JOHN P & AMY L	7,785.68
GRAY ROBERT E JR & MAUREEN R	4,327.96	HALL JONATHAN S	3,312.00
GRAYDON REGINA S	5,905.30	HALL KAREN E	3,034.62
GRAYHAWK LEASING LLC	171.73	HALL THOMAS A & KRISTINE C	1,601.35
GRAYLING LLC	7,425.50	HALLIWELL DENIS P & JEANNE	2,479.86
GRAYLING LLC	19,304.82	HAMEL SEAN & DEBRA A	3,860.96
GRB LLC	13,210.74	HAMILTON DANIEL W & BOGDAN GERALD J	2,063.38
GREAT HILL DEVELOPMENT LLC	2,609.86	HAMMEL CLIFFORD P & BETSY	1,160.03
GRECO CAROL ANNE & DOUGLAS ALAN	1,521.04	HAND ANN R & JEFFREY	1,264.36
GREEN DAVID & FRENCH JEAN TRUSTEES	6,991.63	HAND JEFFREY M & ANN R	3,131.50
GREEN FRANK T	4,744.44	HANDLEN FRANK W & CUMMINS SHARON L	5,718.17
GREEN MARINE CORP	21.45	HANDLER LAUREN TEEL	17,700.16
GREEN MARINE CORPORATION	895.07	HANIFY ELIZABETH H	3,379.90
GREEN ROGER & THELMA	1,241.17	HANIFY JOHN D	8,178.16
GREEN SANDRA ANN & ROBERT LIBBY TRSTEE	2,812.72	HANIFY KATHERINE & DAVIS JOHN T	4,462.09
GREENBERG FAMILY TRUST	3,796.38	HANNA LINDA B & STEVEN R	6,409.55
GREENE DAVID E	24,292.69	HANNAFORD GRAZYNA Z & ELSPEETH H	2,716.67

HANNON PATRICIA A & WALTER J LIFE ESTATE	3,796.38	HEMINWAY ELIZABETH R	5,278.50
HANSCOM VINCENT P	134.96	HENDERSON PAUL F & LISA A	6,676.99
HANSEN VANESSA & LEVEILLE RYAN	1,165.82	HENDRICK JAMES R	8,521.78
HANSON CAROL A	1,122.77	HENKE LUCY L	4,133.38
HANSON CHRISTOPHER & LISA	5,351.36	HENNESSEY VINCENT E & MARY A TRUSTEES	2,954.30
HANSON GALE M	1,918.48	HENRIKSEN MARIE BIRKEMOSE	1,173.28
HANSON HARRY L	108.47	HENRY JANET & MOORE VERNON L	3,113.28
HANSON THEODORA B & STEPHEN M	6,441.01	HENRY JOHN G & AOIFE C	6,767.24
HANSON WOODTURNING	255.85	HESELTON LAURIE L & DANIEL R	3,112.45
HARBOR CAPITAL LLC	2,742.34	HETZ EDWIN DAVID & ELIZABETH JC TRUSTEES	36,998.35
HARCOURT JOHN JR & SUE ELLEN T	6,710.94	HETZ EDWIN DAVID & ELIZABETH JC TRUSTEES	9,322.45
HARDING WARREN A & CASEY LINDA A	1,333.91	HEWITT MICHAEL J	1,010.99
HARDING WARREN A & CASEY LINDA A	75.35	HICKEY MATTHEW J & KATHLEEN F	881.82
HARGREAVES KIP	1,302.44	HIDDEN POND	10,469.98
HARKE LANCE A & ALISON C	2,363.94	HIDELL WILLIS J & BURNETT-HIDELL ANNE E	1,623.71
HARLOW MICHAEL & BUELL KATHRYN	1,391.04	HIGGINS SHAWN & D SARAH	2,436.80
HARMON MARCIA S	4,352.80	HIGHBARGER MOREY A & JENNIFER E	3,181.18
HARMON NEIL L & GERALDINE M	1,155.89	HIKADE MARY ELLEN	1,737.97
HARMON WILLIAM E & SCHWEITZER DIANE	3,993.44	HILDRETH RUSSELL	2,950.16
HARMS MARK T & LUCAS KAREN L	2,852.46	HILL BARBARA A & POLLARD LAUREL L	3,675.49
HARRIMAN SHIRLEY M & MATTHEWS TARI LEE	2,113.06	HILL LAURENCE R	2,031.91
HARRINGTON KEVIN P & SUSAN E	2,995.70	HILL PATRICK E	5,524.42
HARRINGTON TIMOTHY	1,225.44	HILL WILLIAM & BARBARA	2,758.07
HARRINGTON TIMOTHY	15,732.00	HIMMELMAN HAROLD & BURKE BONNIE	11,458.69
HARRINGTON TIMOTHY	1,581.48	HINDS JOYCE & SWIFT TERRALYNN TRUSTEES	2,812.72
HARRINGTON TIMOTHY	14,010.59	HINDS JOYCE & SWIFT TERRALYNN TRUSTEES	5,211.43
HARRINGTON TIMOTHY	1,674.22	HIOS HOSPITALITY LLC	17,909.64
HARRINGTON WARD	853.67	HIOS HOSPITALITY LLC	107.64
HARRIS ROBERT F & CECILE A TRUSTEES	4,492.73	HIOS HOSPITALITY LLC	22,688.86
HARRISON LISA ROGERS	1,934.21	HIOS HOSPITALITY LLC	29,129.87
HARTWIG ADAM T & DIANE	1,554.98	HIRSCHHORN MARK K	5,487.98
HARVEY CAROL P & FRANCIS S JR	1,659.31	HIRSCHY MICHAEL J & ROSANE P	5,873.83
HASS LLC	3,108.31	HIRSHON STEPHEN B & NANCY E	1,136.84
HASS MICHAEL & RONNI	3,467.66	HIRST DEREK & SALLYANNA	731.12
HASS RONNI	3,653.14	HIRST DONALD J & SALLYANNA	2,690.17
HASTINGS EDWINA D TRUSTEE	12,911.83	HIRST JOHN R & KATHERINE	2,170.19
HATHAWAY W JOHN & SUE-ELLEN	1,689.95	HIRST JOLENE & LEACH GAIL	1,200.60
HATHAWAY W JOHN & SUE-ELLEN	4,210.38	HIRST SHAYNE	1,184.87
HAYES FRANCES L TRUSTEE	2,439.29	HIRST ZACHARY C	2,104.78
HAYES FRANCES L TRUSTEE	87.77	HISSONG READY MIX & AGGREGATES	4,697.24
HAYES JOHN T & CYNTHIA E	2,929.46	HITZ JOHN S & BARNES JUDITH	7,591.10
HAYES PATRICIA A & RONALD J	3,148.88	HOBSON HAROLD F JR & BARBARA ANN	2,415.28
HAYES SHARON K & PAUL J TRUSTEES	13,776.26	HOCKMAN SCOTT & JACOBS CHERYL TRUSTEES	4,666.61
HAYES TIMOTHY F & VALORIE R TRUSTEES	25,793.86	HODGDON ELIZABETH & THOMAS	3,173.72
HAYES VALORIE R TRUSTEE	1,806.70	HODGKINS SCOTT A & CAROL J	4,210.38
HAYES WILLIAM	1,140.16	HOGAN GRADY & GWYNNE	3,627.47
HAYNES FREDERICK & JAMES A	168.08	HOGAN PAUL J & FITZGERALD GERALYN	6,787.94
HAYS JAMES M & LOUISE H	4,127.58	HOLBROOK DAVID H & JANICE	1,991.34
HEADY KEVIN T & MARYANNE	5,898.67	HOLDEN DAVID J JR	4,689.79
HEAPHY LOIS	6,645.53	HOLDSWORTH ARTHUR C III	5,407.67
HEARTZ JOAN TRUSTEE	4,450.50	HOLLAN MAINE LLC	15,368.51
HEARTZ JOAN TRUSTEE	-	HOLLAND SCOTT W	1,734.66
HEATON ROBERT C & ALICE M TRUSTEES	3,719.38	HOLLINGSWORTH MARGARET T	585.40
HEAVEN MARSHALL H & MARYANN	8,360.32	HOLLINGSWORTH MARGARET T	63.76
HEFFERNAN TIMOTHY PATRICK	872.71	HOLLINGSWORTH MARGARET T	2,840.04
HELGA POZNANSKI TRUST	2,695.14	HOLMES MELISSA L & JEFFREY A	1,935.04
HELLSTROM DOUGLAS F	3,537.22	HOLMES ROBERT & JOY E	5,315.76

HOLOGIC LP	56.30	INGLIS MARILYN M TRUSTEE	2,354.83
HOLTHAM MEGAN E	1,184.87	INNISS MELISSA H	4,832.21
HOLTZ HERBERT L TRUSTEE	3,774.85	INNISS MICHAEL	28.98
HOMA DENNIS P & NANCY S	2,635.52	INOUE KALE & JESSICA LEW	953.86
HOMEPORT POTTERY STUDIO	49.43	INOUE NAOTO	491.00
HOMER CHESTER E III & SHIRLEY B	8,010.90	INOUE NAOTO	1,594.73
HOPKINS PAUL G	1,925.10	INOUE NAOTO & SUSAN R	5,211.43
HOPKINS RAYMOND E & JUDITH L TRUSTEES	4,159.04	ISAKSEN ROBERT J	2,089.04
HOPKINS WILLIAM HOLDEN	3,066.08	ISRAEL MARK & SUSAN TRUSTEES	3,108.31
HOUSMAN HOLLY & CURTIS NEIL TRUSTEES	4,697.24	IVANCEVIC KIRSTEN M TRUSTEE	6,813.61
HOUTZ HARRY JAMES & NANCY	1,867.97	IVES BARBARA C TRUSTEE	2,389.61
HOVIVIAN TOROS F & MARIANNE C	8,424.07	IVES CORDELIA I	2,282.80
HOWARTH CHARLES S & CHRISTINE M	2,175.98	IVY ONE LLC	4,170.64
HOWARTH JEANNE	4,007.52	IVY ONE LLC	15,242.65
HOWELL ERIK M	3,096.72	IVY THREE LLC	1,812.49
HOWES JAMES E & FREDERICK & SALLY-ANN	2,951.82	IZBICKI JENIFER	2,421.90
HSIEH SHENG-JU	1,251.11	J	8,015.87
HSU CHIA FU & CHEN XIAOLAN	6,672.02	JACKSON BRUCE R	2,226.49
HUBER DONALD K & SALLY H	3,514.86	JACKSON VALERIE P TRUSTEE	2,849.15
HUDSON ANDREA K & EVAN W	1,708.99	JACOB GABRIELE K	2,688.52
HUFF DONALD E & JOYCE E	2,236.43	JAK DESIGNS	57.13
HUGHES DAVID	2,002.93	JAKMAR REAL ESTATE INC	4,534.96
HUGHES DAVID L J & TRACY L A	3,153.85	JAMES LISANNE A & DAVID E	7,553.02
HUGHES DAVID L J & TRACY L A	2,121.34	JANDL MARGARET M	14,339.30
HUGHES DORSEY F JR	4,419.86	JANDL MARGARET M	1,323.97
HULTGREN JOAN M	2,985.77	JANDL MARGARET M	1,397.66
HULTGREN KENNETH J & CAROL A	3,533.08	JANE HANNA	413.17
HUNKER ALBERT H JR & ROTH SUSAN H	2,260.44	JANE HANNA & PARRA SALVADORE J III	1,953.25
HUNT RALPH M & DIANNE C	2,240.57	JANE NICHOLAS R & ANDREA B	3,109.14
HURRICANE RESTAURANT	156.00	JANELLE NORMA JEAN	1,643.58
HUSSEY KATHRYN A	4,333.75	JARMAS ALVYDAS A & KIM E	8,509.36
HUTCHINS DEXTER & DANA & MARY R HUTCHINS	776.66	JDMSK INC	3,619.19
HUTCHINS DIANE S	2,549.41	JELLISON JOHN L	1,365.37
HUTCHINS DIANE S	520.81	JENKINS DAVID W	4,155.73
HUTCHINS DIANE SUSAN TRUSTEE	48.02	JENKINS DAVID W & DIANE	3,364.16
HUTCHINS EDWARD W & CHRISTINA M	1,627.85	JENKINS DAVID W & DIANE	3,575.30
HUTCHINS EDWARD W II & CHRISTINA	2,153.63	JENKINS DAVID W & DIANE	2,872.33
HUTCHINS HERBERT H & CLARA MAY	1,686.64	JENKINS DAVID W & DIANE	5,282.64
HUTCHINS JON E & KATHERINE A	2,098.98	JENKINS DAVID W & DIANE	3,734.28
HUTCHINS JOYCE H TRUSTEE	4,151.59	JENKINS DAVID W & DIANE	395.78
HUTCHINS KENNETH E	64.58	JENKINS DAVID W & DIANE	82.80
HUTCHINS KENNETH N & JANICE M	2,295.22	JENKINS DAVID W & DIANE	1,155.06
HUTCHINS LORETTA M & TIMOTHY L	3,403.08	JENKINS DAVID W & DIANE	988.63
HUTCHINS MAURICE B & PATRICIA	2,681.89	JENKINS DIANE	1,542.56
HUTCHINS MAURICE B & PATRICIA	500.11	JENKINS JESSICA D & WEST ANDREW M	2,674.44
HUTCHINS MAURICE B & PATRICIA	515.84	JEWELRY BY LADY DI	14.08
HUTCHINS MICHAEL A & ANN	2,510.50	JJCN PROPERTIES LLC	1,112.83
HUTCHINS NICOLE T & MICHAEL W	1,469.70	JJW HAUER LLC	12,001.03
HUTCHINS VICTOR W & JENNIE & KENNETH	331.20	JJWZ LLC	2,559.35
HUTCHINS VICTOR W & PAMELA G	900.04	JJWZ LLC	1,119.46
HUTCHINS VICTOR W & PAMELA G	1,776.89	JJWZ LLC	1,054.04
HYLAND FRANK & DIANE	4,200.44	JK REVOCABLE TRUST OF 2011	14,062.75
HYMAN DIANE J	4,330.44	JOB ROBERT IV & AMY G TRUSTEES	2,989.08
IAFOLLA MICHAEL F JR & DENISE G	8,436.49	JOB ROBERT IV & AMY G TRUSTEES	11,149.02
IANNACCI JOHN J & PATRICIA R	3,324.42	JODOIN RICHARD W & JANET S	2,966.72
INGLES! MARIA A	6,699.35	JOEL WILLIAM L II	11,931.48
INGLES! RAYMOND	1,941.66	JOERGENSEN TORGRIM & INGUNN M	4,600.37

JOHN BOURNE HOUSE LLC	7,315.38	KATZ MARLA J	31,202.35
JOHN F RINALDI LLC	5,516.96	KAUFMAN JACOB A & CIOVACCO WENDY	6,966.79
JOHN NAGLE COMPANY	515.02	KEATING SALLY R	4,559.80
JOHNSON DAVID L & AMY B	3,134.81	KEATING SALLY R	5,345.57
JOHNSON DEAN & HOLLY B	2,724.12	KEAVENY DANIEL L	2,455.02
JOHNSON DEAN C & DENYSE D	1,921.79	KEEFE JOYCE E	2,116.37
JOHNSON DONALD J	4,390.06	KEEFE ROBERT & CYNTHIA	7,853.58
JOHNSON DOUGLAS R & BARBARA M	8,426.56	KEITHLEY JAMES H SR & LINDA	788.26
JOHNSON ELIZABETH	6,700.18	KELLAR DORIS E	4,412.41
JOHNSON EVELYN	3,851.86	KELLER LARRY L & PATRICIA N	13,729.07
JOHNSON JOHN C & BRENDA M TRUSTEES	4,838.83	KELLER PATRICIA N	17,060.11
JOHNSON KATHERINE R	3,981.85	KELLETT ALICIA N	1,488.74
JOHNSON PATRICIA C & CURTIS C	646.67	KELLEY EUNICE & CARLETON SHARON E	8,028.29
JOHNSON RICHARD A & CHRISTINE A	3,919.75	KELLEY KEVIN J & DALY ANNE T	1,157.54
JOHNSON STEVEN G & ROSELL F	8,746.16	KELLEY MARTHA A & MICHAEL W	1,830.71
JOHNSON WALTER C & PATRICIA	2,438.46	KELLEY MARTHA A & MICHAEL W	736.09
JOHNSTON ARTHUR R JR & JANET R	4,578.84	KELLEY RICHARD S TRUSTEE	4,577.18
JOHNSTON DOUGLAS & CORNELIA N PERKINS	4,353.62	KELLY ANN M	1,140.98
JOHNSTON HEATHER	1,268.50	KELLY MICHAEL L & DONNA G	14,268.92
JOHNSTON WENDY & HEIDI	4,920.80	KELLY RICHARD & SHARON A	3,159.65
JONES AUDREY P	1,222.13	KELLY VINCENT K & ANNE H	6,580.12
JONES DAVID B & MARY ELIZABETH TRUSTEES	2,201.65	KEMBER ROBERT F	3,509.06
JONES KATHERINE E TRUSTEE	6,167.77	KEMPINSKI HEIDI	617.69
JONES KATHERINE E TRUSTEE	7,693.78	KEMPINSKI HEIDI	2,151.14
JONES ROBERT & DEBORAH	4,303.94	KENNEALLY JAMES & OTTS MARY E	4,342.86
JONES SABRA R	3,176.21	KENNEBUNK RIVER CLUB	11,662.38
JONES SABRA R	4,304.77	KENNEBUNK RIVER CLUB	4,123.44
JORDAN BRUCE N JR & KATHI P TRUSTEES	5,988.10	KENNEBUNK RIVER CLUB	7,912.37
JORDAN THOMAS G & GATTO CARL V	18,921.46	KENNEBUNK RIVER CLUB	1,641.10
JOSHI ANNE C	5,647.79	KENNEBUNK RIVER CLUB	40.49
JOSELYN-ROSE LESLIE A	11,144.88	KENNEBUNK RIVER CLUBHOUSE	62.51
JOSELYN-ROSE LESLIE A TRUSTEE	14,205.17	KENNEBUNKPORT CRUICKSHANK REAL ESTATE TR	1,547.53
JOURDAN DAVID W & LYNN R	6,404.58	KENNEBUNKPORT INN	8,819.19
JOYCE CYNTHIA	2,571.77	KENNEBUNKPORT MARINA	2,028.60
JOYCE WILLIAM D & LINDA A	5,014.37	KENNEBUNKPORT MOTOR LODGE	95.05
JRD LLC	513.36	KENNEBUNKPORT REALTY TRUST	1,338.05
JUDGE STEPHEN D	3,764.09	KENNEDY CHARLES & SUHRHOFF KAREN	3,705.30
JUHLIN JOHN & JOAN	1,141.81	KENNEDY MICHAEL C	1,777.72
JULIAN NANCIE M	12,975.59	KENNEDY MICHAEL P & KATHY N	3,839.44
JULIEN ISABELLE	7,265.70	KENNEWAY SETH C & ALISON Z	2,108.09
JUNKER JOAN T & WILLIAM A JR	7,423.85	KENNYBECK TRUST	6,158.66
JUNKER WILLIAM A & MARIA	6,466.68	KEOUGH EDWARD T & BEVERLY A	2,430.18
JURESSSEN ADELE H	1,605.49	KERN BARBARA H	2,421.07
JURGA CAROL E	2,030.26	KEZAR LYNN M	4,302.29
JURGA STANLEY M & CAROL E	4,953.10	KEZAR THOMAS J	1,081.37
K AND S DEVELOPMENT INC	4,024.91	KIEZULAS CHARLES	2,559.35
KAEMMER FREDERICK C REVOCABLE TRUST	3,719.38	KILCOYNE BRENDAN J ET AL TRUSTEES	3,459.38
KANDYBIN ALEXANDER	3,578.62	KILLYBEGS LLC	7,389.90
KANE CHERYL	2,419.42	KIMBALL JED K	2,325.02
KARAKHANIAN ALEXANDER & RENA	3,234.17	KING BRUCE A	11,904.98
KARALUS RONALD R & JO-ANN	7,132.39	KING BRUCE A & JUDITH S	14,417.14
KASPRZAK STEPHEN M & PAULA J	11,385.00	KING BRUCE E	2,389.61
KASSIRER JEROME P & SHERIDAN L	4,343.69	KING CHRISTOPHER	15,569.71
KASYAN ANN M & ALPEYRIE JEAN-LOUIS	12,255.23	KING DOROTHY J	1,843.13
KATSIMPAS CHARLES & DIANE	2,829.28	KING FREDRICK P JR	4,558.97
KATZ ERIC S & JOANNE R TRUSTEES	11,438.82	KING JENNIFER C & FREDEL TIMOTHY C	21,530.48
KATZ JOANNE R	42,738.88	KING JOHN G TRUSTEE	4,339.55

KING KAREN A	1,703.20	KUDAROSKI MARY C TRUSTEE	5,537.66
KING ROBERT E & DOROTHY TRUSTEES	7,098.44	KUDAS HOTEL COMPANY LLC	6,927.05
KINGS COTTAGE LLC	6,331.72	KUDAS JACEK & SHARRY	3,021.37
KINGS HIGHWAY ASSOCIATES AT GRB LLC	5,960.77	KUDAS JACEK & SHARRY	7,929.76
KINGS WHARF LTD	25.50	KUDAS MAREK	8,929.15
KINGSBURY NICHOLAS N	1,376.96	KUDAS WOJCIECH & IWONA	2,628.07
KINGSLEY DANA W & MARGARET J TRUSTEES	4,775.08	KUDRIKOW JASON & SARAH	1,665.94
KINGSTON J STEVEN & JENIFER	1,426.64	KUEHNLE JOHN K & KRISTEN	7,553.02
KINGSTON JOHN S & JENIFER	6,416.17	KUEHNLE KRISTEN J	2,050.96
KINGSTON LINDA R	3,879.18	KUGLER KELLEY L	7,240.86
KINGSTON THOMAS P & LANA S	14,248.22	KUGLER L KELLEY	3,133.98
KIRBY MARGARET A	6,308.53	KULLAWAY LIVING TRUST	2,888.06
KIRSCH JAMES H & BETSEY G TRUSTEES	2,565.97	KUSHNER F HAROLD MD TRUSTEE	7,161.37
KLEIN REALTY TRUST	6,116.44	KVAKA MARY BETH	2,730.74
KLEMER BENJAMIN P & SUE A	1,140.98	KYNE JOHN M & DEBORAH A	1,955.74
KLH EXPORTS/IMPORTS LLC	2,348.21	LABOISSONNIERE CAROL A	3,037.10
KLING DAVID R & NANCY P	4,506.80	LABOUE PAUL V & JULIE ANN	3,260.66
KNAPP MARK F & SALLY CARGILL	1,454.80	LABRIE HENRY G III	4,599.54
KNOWLES ROBERT W	1,989.68	LABRIE HENRY G III & MARTINE R	30,756.06
KNOX ELIZABETH H & FRANCIS V JR	2,522.09	LACASSE KENNETH R & BEVERLY A	3,943.76
KNOX FRANCIS V & ELIZABETH H	8,956.48	LACHANCE SARAH K & PAUL G	5,873.00
KNOX JANIS B	2,926.98	LACHIATTO JUDITH A & ALEXANDER M	5,851.48
KNOX THOMAS V & HELEN B	1,404.29	LACKNER JOHN T & KATRINA M	3,613.39
KNUDSEN JAY M	7,852.75	LADD EDWARD H & HANSEN WILLIAM E TRUSTEE	4,611.96
KNZ PROPERTIES LLC	5,597.28	LAFLAMME DONALD N & JANICE	1,149.26
KOCH GARY A TRUSTEE	38,909.38	LAFLAMME MARC	1,502.82
KOEHLER ANN R TRUSTEE	10,365.73	LAFLAMME MICHAEL	1,547.53
KOESTER DAVID M & GRANT MARYJANE	2,392.92	LAFLAMME VICKY	4,759.34
KOFFS RICHARD L & KATHLEEN ANN	5,146.02	LAFORTUNE ANN T	2,663.68
KOHL HELMUT & JANET	2,341.58	LAKE BROOK CO	3,362.51
KONRAD RICHARD N	2,507.18	LAKE BROOK CO	1,843.96
KOROBKIN STEVEN M & ELLEN M	5,319.07	LAKEMAN ERIKA	840.42
KOSHIS THOMAS P & SUSANNE C	718.70	LAKIN AUDREY F	6,797.88
KOWLZAN MARK W & SUE C	13,420.22	LALANDE MICHEL	6,455.92
K-PORT NATURAL SPRING WATER	64.58	LAMARRE GILBERT O & RUTH H	4,788.32
KPT MARINE LLC	16,245.36	LAMARRE MARK C TRUSTEE	9,560.09
KRAEUTER JOHN N	6,055.16	LAMB ALLYN & NORMA	2,347.38
KRAMER BERRI	6,600.82	LAMB STEPHEN A	988.63
KRAMER BERRI	4,010.83	LAMB STEPHEN A & SUSAN E	2,225.66
KRANC LISA R TRUSTEE	17,585.89	LAMEY CORNELIUS C	5,200.67
KRATOVIL ROSE	1,533.46	LAMONTAGNE ELLIOTT LIFE ESTATE	3,282.19
KRAVETZ GARY J & AUDREY LAHTI	6,053.51	LAMONTAGNE FRANCES	115.09
KRE ASSOCIATES ONE LLC	2,296.04	LAMONTAGNE JAMIE LYNN & CORY	692.21
KRE ASSOCIATES ONE LLC	818.06	LAMSON HOWARD J TRUSTEE	3,546.32
KRE ASSOCIATES THREE LLC	13,459.97	LANE CAROL ANN	1,935.04
KRE ASSOCIATES THREE LLC	779.15	LANE CAROL J & CASTNER MILDA	10,477.51
KRE ASSOCIATES THREE LLC	3,760.78	LANG EILEEN	2,684.38
KRE ASSOCIATES TWO LLC	1,163.34	LANGSFORD PROPERTIES LLC	1,374.48
KRE ASSOCIATES TWO LLC	1,517.72	LANGSHAW DEBORAH & SIMON RANDAL E	5,252.00
KRETZ LISA & DEROCHE JANICE	1,635.30	LANZETTA THOMAS M & DONOVAN JOAN L	5,483.02
KRIEG JULIA & TODD TRUSTEES	6,135.48	LAPALME STEPHEN & JOANN	5,972.36
KRIEG JULIA M	2,499.73	LARGEY ELIZABETH A	3,490.02
KRUSZENSKI DAVID J & TERI L	1,178.24	LAROCHELLE PETER M	4,928.26
KSB FAMILY LLC	8,304.01	LARRABEE JONATHAN F & HEATHER A	6,012.94
KSB FAMILY LLC	2,053.44	LATCHFORD MICHAEL & DONNELLY RYAN	5,537.66
KUBIAK FAITH & KATHERINE	5,167.55	LAVALLEE WILLIAM S & ANDREA M	866.09
KUDAROSKI JANE & TAYLOR LISA	4,684.82	LAVALLEE WILLIAM S JR & ANDREA M	1,937.52

LAVERRIERE JAMES M & SUSAN J	3,279.71	LINCOLN BRIAN C	5,796.83
LAVERY BRIAN & JULIE A	4,467.89	LINDBLOM ERIK & SARAH	3,509.06
LAVOIE DAVID J	2,194.20	LINDSEY JANE M	4,503.49
LAWRENCE STEWART D & BETSY I	2,567.63	LINNMANN PATRICIA M & ROGER E JR	10,223.32
LEACH HARTLEY HEIRS	1,672.56	LINNMANN ROGER E & PATRICIA M	-
LEACH RAYMOND D & LINDA	1,631.99	LINT ERIC B	2,956.79
LEAF CAPITAL FUNDING LLC	18.63	LIPKIN ROBERT L & MARY LOU	1,831.54
LEAHY CHARLES F & MARY SUSAN LIFE ESTATE	3,767.40	LITCHFIELD DUANE	3,895.74
LEASE CORPORATION	293.44	LITTLE NORMA E & CLYDE G	2,486.48
LEBLANC JAMES A & PAMELA J TRUSTEES	2,668.64	LITTLE ROCKS LLC	13,935.24
LEBRUN ERICK S & KATHERINE W	2,614.00	LITWILLER JOANNE F & LONNIE S	2,382.16
LEDGES AT OCEAN AVENUE LLC	3,053.66	LITWILLER LONNIE S & JOANNE F	2,711.70
LEDGES AT OCEAN AVENUE LLC	3,082.64	LIVINGSTON-HUGHES SURVEYORS	123.45
LEDGES AT OCEAN AVENUE LLC	3,050.35	LOBELLO JOSEPH & KAREN TRUSTEES	2,643.80
LEDGES AT OCEAN AVENUE LLC	3,107.48	LOCKARD RAY E & ALLISON	7,181.24
LEE W SCOTT & BRIDGET B	1,550.84	LOCKE STREET PROPERTIES LLC	3,491.68
LEEMAN JOHN R TRUSTEE	6,322.61	LOCKHART STEPHEN E & MARY F	3,947.90
LEFFLER WILLIAM J II & KATHRYN TRUSTEES	5,541.80	LOCONTE FRANK	6,604.13
LEHANE JOHN J & AGNES A	3,871.73	LODGE AT TURBATS CREEK	252.79
LEIDENFROST MICHAEL D & GINA L	2,079.11	LODGE ON THE COVE	1,249.04
LEIGHTON DEBORAH S	4,284.07	LOGOVSKY LUKYAN & ESTHER W	401.58
LEINOFF ELLEN J TRUSTEE	23,006.81	LOIKA ALEXANDER & BARDAGLIO GEO TRUSTEES	3,478.43
LEMAY ARTHUR P & MARY ELLEN	5,210.60	LOIKA AUDREY TRUSTEE	4,984.56
LENCKI DONNA K	6,628.97	LOMBARD DAVID F & SUSAN D	2,493.11
LENCKI DONNA K TRUSTEE	1,145.95	LOMBARD JANET H TRUSTEE	5,171.69
LENCKI DONNA K TRUSTEE	5,940.90	LOMBARD JOHN C TRUSTEE	4,623.55
LENCZYK ANDREW J & ULLMANN KAREN A	2,310.95	LOMBARD KAREN & GLASSHEIM EAGLE TRUSTEES	15,794.10
LENET DAVID	1,651.86	LONGSTRETH GEORGE B & BETSY B	7,237.55
LENNON DEBRA A & NILL THOMAS J	4,468.72	LONSBURG JOHN V	7,361.75
LENNON JAMES E & JOAN A	2,527.06	LORD KEVIN M & KELLY M	2,578.39
LENZEN BRYCE MILLS	6,999.08	LORD KEVIN M & KELLY M	11,889.25
LEONARD DANIEL F ET AL	4,318.85	LORD WILLIAM E	4,386.74
LEONARDI JOHN J & LYNDIA L	5,040.86	LORDEN KENNETH & WITHAM SUSAN	1,132.70
LEPROHON LINDA	62.93	LORING ROBERT S & ANNETTE S	9,222.26
LEPROHON RENE	3,177.04	LOSARDO DONNA M & WENTRUP HEIDELORE K	2,156.94
LEROY GARY L & SHERI A	2,436.80	LOUCKS BRENDA C	3,765.74
LESCURE JOHN M III TRUSTEE	2,714.18	LOUGEE HAROLD & CAROL	2,789.53
LESKO LLC	115.09	LOUJOHN SHEEHAN FAMILY TRUST	2,058.41
LETOURNEAU MARSHA VIGUE	5,431.68	LOUJOHN SHEEHAN FAMILY TRUST	2,442.60
LEVIN ARTHUR L	4,167.32	LOVEJOY BUILDERS INC	305.53
LEVIN JANN B TRUSTEE	5,091.37	LOVEJOY KEITH W SR & JANE	2,099.81
LEVINE JONATHAN & SUSAN	6,105.67	LOVEJOY KENNETH R	968.76
LEVINES LEA R	3,957.01	LOVEJOY KENNETH R	1,690.78
LEVIS S JAMES JR	1,583.96	LOVEJOY MICHAEL J & CHISHOLM KERRI H	2,889.72
LEVY ROBERT & LISA	4,762.66	LOVEJOY RICHARD J	963.79
LEWAND HELENE MARIE	5,072.33	LOVEJOY RICHARD J & ROBIN C	780.80
LEWAND HELENE MARIE & KOCH DANA J	966.28	LOVEJOY RICHARD J & ROBIN J	2,559.35
LEWIA NICHOLAS E & AMY L	1,890.32	LOVEJOY W ALAN & MAEGHAN F	3,521.48
LEWIS FAMILY REALTY TRUST	7,234.24	LOW DARLENE	1,641.10
LEWIS GORDON S & ELIZABETH W	4,531.64	LOWN BRADLEY & ELIZABETH	8,895.20
LEWIS SCOTT G & HSIEH CHIA-JU	3,149.71	LOWN SARAH V TRUSTEE	3,341.81
L'HEUREUX ROLAND M JR	772.52	LUBY JOHN E & AGNES M	5,853.13
LICHTE GEORGE L	4,265.03	LUBY JOHN E & AGNES M	617.69
LIEBEL JAMES & MARYANN P	2,928.64	LUCERO JOHN	9,377.93
LIEBEL JAMES D & MARYANN	1,919.30	LUCIANO JOSEPH S & MARY R	2,200.82
LIFESAVING RESOURCES LLC	42.15	LUDWIG PHILLIP & JOAN	11,731.93
LIGHTHOUSE PROPERTIES LLC	1,877.08	LUKAS MALTE TRUSTEE	5,892.05

LUKAS MARCIA J TRUSTEE	6,648.84	MAIUCCORO CATHIANN	40,745.05
LUNDE JEFFREY S & CATHERINE J TRUSTEES	5,771.99	MAIUCCORO CATHIANN	8,516.81
LURO BRIAN D & ANGELIQUE M	5,096.34	MAKA MICHAEL & JANELLE	5,699.95
LUSH DEBORA C & VIOLETTE THERESA	541.51	MALCONIAN RICHARD G	7,092.65
LUSH ERNEST L & VAN NESS M	1,508.62	MALONE DEBRA S & JOHN F JR	5,267.74
LUSH JOHN & FAITH	331.20	MALONE JOHN F JR & DEBRA S	71.21
LUSH JOHN & FAITH	90.25	MALONEY BETH	3,167.10
LUSH JOHN & FAITH	70.38	MALONEY RICHARD A & ALICE	4,679.86
LUSH JOHN & FAITH	127.51	MANDELL JAMES A	3,050.35
LUSH JOHN & FAITH	95.22	MANECHE HOUCIDAR C TRUSTEE	4,270.00
LUSH JOHN & FAITH	83.63	MANIKIAN REBECCA D & MAXWELL R	2,492.28
LUSH JOHN K & FAITH A	2,960.10	MANLEY ARTHUR G & SANDRA L	7,747.60
LUSSIER GERALD J	6,783.80	MANSCHRECK THEO C & JUDY L	5,879.63
LUTHERN WILLIAM R & JOAN B	7,199.46	MANSFIELD THOMAS R & ALLYSON M	2,482.34
LUTJEN PAUL M & DONNA A	1,026.72	MAPLEWOOD AT GOOSEROCKS BEACH LLC	5,992.24
LYLE ROBERT A & KATHERINE B	1,857.20	MARCOCCIO NICHOLAS D & KATHERINE A	4,828.07
LYMAN GEORGE F	2,854.12	MARCOTTE CHRISTINE L	2,778.77
LYNA PATRICIA G	6,395.47	MARCOTTE RAYMOND R & GAYLE M	779.15
LYNCH LESLIE TRUSTEE	5,934.28	MARCUCCI UMBERTO & JEAN	4,831.38
LYNNFIELD WOODS HOMEOWNERS ASSOCIATION	130.82	MARCUS PETER & EMILIE	5,149.33
LYONS MICHAEL & JACQUELINE	1,154.23	MAREK JOSEPH A	2,290.25
M3300790 CANADA INC - MOLSON ERIC	33,081.91	MARELLA MICHAEL P TRUSTEE	78.66
MABEE CARLETON H & ANDREA	4,566.42	MARIANO RICHARD M & SUSAN L	4,965.52
MABELS LOBSTER CLAW RESTAURANT	102.67	MARIE DEE ANNE	923.22
MACCACHRAN ROBERT F & SUSAN H TRUSTEES	4,111.02	MARITIME COTTAGES LLC	2,931.95
MACDONALD BRIAN & SUSAN	5,333.15	MARITIME COTTAGES LLC	2,932.78
MACDONALD GRAHAM W	5,131.94	MARITIME COTTAGES LLC	2,932.78
MACDONALD GRAHAM W	4,532.47	MARITIME COTTAGES LLC	3,070.22
MACDONALD PAUL & KELLEY	4,903.42	MARKOWITZ DAVID	5,806.76
MACDONALD RODERICK D	3,218.44	MARON MICHAEL B & DAWN W	3,999.24
MACDONALD RODERICK D & LAFAVE ERNESTINE	4,885.20	MARQUIS ALFRED C JR & JULIE A	31,823.35
MACE CLAIRE M	5,300.03	MARR RODNEY C	2,840.87
MACGREGOR KAREN	9.94	MARR RODNEY C & WHITE ROSALIE	1,073.09
MACGREGOR KAREN L	2,044.33	MARROCCO SUZANNE TRUSTEE	5,145.19
MACLEOD CAROL H & ROBERT B JR	88.60	MARSTERS PATRICIA W	2,476.55
MACLEOD CAROL H & ROBERT B JR	2,618.14	MARTIN ANDREA	4,799.09
MACLEOD DOUGLAS A & REGINA E	2,166.88	MARTIN GARY E & TAMMY M	5,417.60
MACLEOD EDWARD & ROSALIND	4,615.27	MARTIN GARY E & TAMMY M	822.20
MACLURE KENNETH & DONNA M	2,875.64	MARTIN JAMES & ANNE MARIE TRUSTEES	12,795.08
MACMARTIN J ALEXANDER JR	4,409.93	MARTIN JAMES R TRUSTEE	5,624.60
MADDEN KATHERINE L	424.76	MARTIN LEO & PRISCILLA B	3,182.00
MADDEN ROBERT A & CAROLE P	4,044.78	MARTIN PETER M TRUSTEE	27,600.55
MADDEN RUTH C	2,239.74	MARTIN SUSAN L	3,158.82
MADEIRA MARCIA T	5,800.97	MARTUCELLI PETER J & DIANE L	5,040.04
MADGE RANDALL H & KATHLEEN J	5,885.42	MASON JANICE M	1,737.97
MADORE MARILYN A D	1,279.26	MASON JOSEPH W L & GLORIA L	105.98
MAGRI ELIZABETH C	5,041.69	MASON JOSEPH W L & GLORIA L	155.66
MAHER CELESTE	234.32	MATHER LINDA S & SIMPSON NORMAN R	5,323.21
MAHER JULIA & CELESTE TRUSTEES	11,781.61	MATHER THELMA S TRUSTEE	5,026.79
MAHONEY CHRISTOPHER D & LINDA L	7,874.28	MATSON ANITA E & LACOUR RAYMOND M	3,698.68
MAHONEY DONALD R	3,328.56	MATTHEWS JOHN R & HEATHER L ET AL	5,978.99
MAHONEY PAUL & PATSY	7,937.21	MATTHEWS JUSTIN & JILL	7,197.80
MAHONEY SCOTT D & CHERYL L	9,243.79	MATTHEWS KASSANDRA A & MITCHELL F	5,381.17
MAHONEY WILLIAM & CAROLE	2,347.38	MATTHEWS PHILLIP H & WILLIAM R	688.90
MAINE STAY INN	157.98	MATTHEWS ROBERT R & TARA LYN	3,182.83
MAINE TREATS DBA BEN & JERRYS	12.92	MATTHEWS ROBERT R & TARA LYN	5,453.21
MAIONA JOHN & JUSTIN	5,498.75	MATTHEWS SHEILA	240.12

MATTHEWS SHEILA	5,493.78	MCCRILLIS ROBERT A	962.96
MATTHEWS STEPHEN J	3,752.50	MCCRILLIS ROBERT A	91.91
MATTHEWS WILLIAM R JR & MARCIA H	131.65	MCCRILLIS ROBERT A	5,487.98
MATTHEWS WILLIAM R JR & MARCIA H	9,844.92	MCCRILLIS ROBERT A	601.13
MATTHEWS WILLIAM R JR & MARCIA H	570.49	MCCRILLIS ROBERT A	1,091.30
MATTUCHIO RICHARD F & LINDA	2,848.32	MCCRILLIS ROBERT A	129.17
MATVEI LLC	15,616.08	MCCRILLIS ROBERT A & SUZANNE M	88.60
MAUCIERI NICHOLAS R & ANN TRUSTEES	3,143.92	MCCRILLIS ROBERT A & SUZANNE M	962.96
MAUCIERI NICHOLAS R JR & DEBORAH	6,164.46	MCDONALD PETER H & LINDA D TRUSTEES	4,106.88
MAULE FAMILY GOOSE ROCKS BEACH TRUST	6,628.14	MCDONNELL KEVIN B & MARY LORETA	3,956.18
MAUSHART BRADFORD S & DONNA M	3,977.71	MCDONNELL MARTHA & SCOTT TIMOTHY J	1,809.18
MAXWELL JEFFERY P & ANGELA	5,505.37	MCDUGALD FRANK A	8,435.66
MAYES TIMOTHY KEVIN & KAREN DEAN TRUSTEE	4,216.18	MCDUGALD FRANK A JR & MARTHA L	9,262.01
MAYNARD HEIDI B & JOSEPH D	1,757.02	MCELWEE NEAL D & JOAN M	3,243.28
MAYNARD JOSEPH D & HEIDI B	399.10	MCEVOY JOHN J JR TRUSTEE	4,958.06
MAYNARD JOSEPH D & HEIDI B	600.30	MCGANNON MARTHA E & HOLWAY JAMIESON E	2,430.18
MAYNARD JOSEPH D & HEIDI B	3,105.00	MCGOVERN KEVIN M & TRACY G	4,805.71
MAYNARD JOSEPH D & HEIDI B	165.60	MCGRATH BRIAN J	5,058.25
MAYNARD LEE A & GREGORY R	3,343.46	MCGRATH LORA TRUSTEE	8,446.43
MAYNARD LEE TRUSTEE	3,037.10	MCGRATH LORA TRUSTEE	3,721.86
MAZEIKA BARBARA N & DAVID P	5,752.12	MCGRATH MICHAEL D & KELLI A	2,645.46
MCALEER EDWARD J	9,905.36	MCGUIRE JANE B & ROBERT R	1,924.27
MCALPINE DEBORAH M	13,329.14	MCGUIRE ROBERT & JANE	79.49
MCALPINE PAULETTE HOLDEN	1,570.72	MCHUGH ALFRED T	2,595.78
MCALPINE WILLIAM	67.07	MCINNIS CRAIG W	801.50
MCAULEY DANIEL G JR & JACQUELINE M	2,449.22	MCINNIS CRAIG W & HEATHER J	2,677.75
MCBRINE RICHARD L & SUSAN M	1,136.84	MCINNIS HEATHER J	796.54
MCCABE BAIT CO INC	2,903.80	MCKAY LAWRENCE A & GLORIA A	3,477.60
MCCABE F RICHARD	269.10	MCKAY SALLY M	1,495.37
MCCABE FRANCIS R	6,542.03	MCKELLAR HEATHER & MICHAEL	4,150.76
MCCABE PHILIP J TRUSTEE	1,866.31	MCKELVY KEVIN W	1,977.26
MCCABE PHILIP J TRUSTEE	5,316.59	MCKENNEY RAYMOND E & LEACH LINDA P	2,598.26
MCCABE PHILIP J TRUSTEE	37,010.77	MCKENNEY RAYMOND E & LEACH LINDA P	1,618.74
MCCABE PHILIP J TRUSTEE	1,789.31	MCKINNON ROBERT C & GAIL P	2,153.63
MCCABE SHARON R	1,941.66	MCLAUGHLIN ALFRED L & MARY T	2,416.10
MCCABE TRUCKING CO	18.13	MCLAUGHLIN CHARLES H IV & SUSAN E	1,807.52
MCCAFFERY WILLIAM & CATHERINE B	2,387.12	MCLAUGHLIN GEORGE S JR	4,776.73
MCCALL LEWIS W JR & JUDY M	3,592.69	MCLAUGHLIN O'REGAN	1,746.25
MCCALL ROBERT J & RITA F	4,392.54	MCLAUGHLIN ROBERT A & TRIPLETT OLETA	4,433.11
MCCANN JAMES E & HELEN I	2,121.34	MCLEAN GLADYS H	2,053.44
MCCANN JAMES E & HELEN I	643.36	MCLEAN GLADYS H	2,085.73
MCCANN RYAN P & ALYSSE N	1,814.98	MCLEAN GLADYS H & HARRISON G	1,975.61
MCCARTHY GEOFFREY D & STACEY A	3,328.56	MCLUSKEY PETER K	5,017.68
MCCARTHY RUTH F YORK & RONALD J	767.56	MCMAHON JAMES T & SUSAN W	5,786.06
MCCARTHY SEAN P & TERENCE J TRUSTEES	4,313.88	MCMAHON SUSAN W	1,702.37
MCCARTHY STEPHEN E & CHERI M	2,959.27	MCMANN JAMES A & COLLEEN P	3,201.88
MCCARTHY SUSAN TRUSTEE	17,657.10	MCMANUS LAWRENCE & REYNOLDS ANNE	5,582.38
MCCARTHY THOMAS F TRUSTEE	13,135.39	MCNALLY ELIZABETH A & ROBERT J	4,567.25
MCCARTHY VIRGINIA	2,850.80	MCNAMARA CAROLYN K & JOHN F	3,976.06
MCCLAIN THOMAS W TRUSTEE	5,207.29	MCNAMEE AGNES C	2,430.18
MCCLAIN THOMAS W TRUSTEE	1,457.28	MCNELIS SEAN & MARY	2,671.96
MCCLELLAN BRUCE & LINDA	2,925.32	MCNERNEY MICHAEL J	3,894.91
MCCLELLAND MARY LOUISE	2,027.77	MCNICHOLAS SUZANNE E & REGIS	2,066.69
MCCONNELL HELEN GLEN TRUSTEE	7,800.59	MCPHEETERS PETER	1,845.61
MCCORMACK L JAN	7,097.62	MCSWEENEY DENIS P & CELESTE M	2,567.63
MCCRAE DOUGLAS M & VIRGINIA B	4,671.58	MCWILLIAMS CAROL J	4,871.12
MCCRAE JOHN D & DEIRDRE E	1,157.54	MEAD J MARTIN	2,378.02

MEADOW GLEN LLC	4,236.05	MISELIS RANDALL W TRUSTEE	1,574.03
MEADOW GLEN MOTEL	31.96	MISTRETTA DAVID A & RITA H	1,583.96
MEAGHER MICHAEL J & LOIS	6,352.42	MITCHELL ELIZABETH A TRUSTEE	2,454.19
MEAGHER MICHAEL J & LOIS	4,665.78	MITCHELL JON A & SUSAN I	6,644.70
MEDEIROS ROSS & KATHRYN	1,993.82	MITCHELL JOSEPH F & LORD LAURIE S	3,177.04
MEEHAN MAINE REALTY TRUST	2,582.53	MITCHELL ROBERT J & DANA DEBORAH A	3,723.52
MEHLHORN RALPH E & EILEEN L TRUSTEES	1,954.08	MITCHELL STEPHEN & YOUNG SUZAN	2,532.85
MEIER KENNETH E & ROSE J TRUSTEES	2,707.56	MOBLEY ALICE BURR	4,115.99
MEIROWITZ ELIZABETH B TRUSTEE	1,477.98	MOIR ALLAN K & DONNA L	1,761.98
MELLEY JOHN J & NEAL F TRUSTEES	5,154.30	MOLINARI DEBORAH E	2,479.86
MENARD RAYMOND I & CLAIRE D	70.38	MOLINE GLORIA J & ERIK G	446.29
MENDEZ-ELLIS DINORAH M & BRIAN M	2,882.27	MOLLER WILLIAM & DAVIS MARION TRUSTEES	13,557.67
MENDOZZA BRIELLE & DOBSON SHANA	2,444.26	MOLLOY JOHN W & KATHLEEN S	5,877.97
MERCER GERTRUDE M	3,584.41	MOLSON ANDREW T ET AL	8,177.33
MERRILL GEORGE H HEIRS	91.08	MOLSON ANDREW T ET AL	1,519.38
MERRILL KAREN L	2,318.40	MOLTEN JASON W & AMY L	7,798.93
MERRILL NORMAN P & JUDITH A TRUSTEES	5,949.18	MONSAERT LENORE A & RICHARD	2,685.20
MERRILL REBECCA A & RICHARD K	1,179.07	MONTAGNER MARC & LAROSE MARY KAE	32,169.46
MERRILL TERRY C & CAROLINE	5,641.16	MONTELLO MICHAEL R & ELIZABETH J	1,601.35
MERROW WESCOTT R & ELIZABETH B	484.38	MONTEMERLO KEVIN R	5,134.43
MERROW WESCOTT R & ELIZABETH B	3,123.22	MOODY KAVIN W & VIRGINIA C	1,372.82
MERRY JOHN C III	1,916.82	MOODY KAVIN W & VIRGINIA C	3,989.30
MERZIGIAN JAKE & VARTI TRUSTEES	5,659.38	MOODY RICHARD & SONS CONSTRUCTION	2,070.83
MESERVE ALBERT W & BEVERLY J	2,653.74	MOON MARCIE M & CURTIS CAROLYN C	3,793.07
MESERVE LANE REALTY TRUST	1,456.45	MOON ROBERT & BARBARA TRUSTEES	3,985.99
MESERVE STANLEY F & BARBARA S	3,419.64	MOONEY LOUISE J	342.79
MESSER MARK W & CARLSON ELIZABETH A	2,845.01	MOONEY LOUISE J	852.01
METCALFE MICHAEL S & JENNIFER L	2,045.99	MOONROSE CAFE	82.22
MEYER ELAINE A	2,113.88	MOORE JEFFREY G & YOURINE S A	6,471.65
MEYER FAMILY REALTY TRUST	8,850.49	MOORE JOHN & ANN MARIE TRUSTEES	3,227.54
MEYER PRUDENCE S & BUTASH SUSANNAH R	9,825.05	MOORE-RENFROM SHERRY & PAUL W	7,285.57
MEYER ROBERT B TRUSTEE	1,400.98	MORAN JOHN T & BEDELIA A	4,594.57
MEYER ROGER F & JOAN S TRUSTEES	438.84	MORELLI MICHAEL J & KERRY H	3,528.11
MIDDLETON MARJORIE D & JOHN L JR	3,377.41	MORGAN CAROLYN M	2,253.82
MIDGLEY FAMILY REVOCABLE TRUST	7,221.82	MORGAN PAMELA A	1,025.89
MIGDELANY KAREN E & HERRON DONNA TRUSTEE	4,225.28	MORGENSTERN SAUL P & ROTHENSTEIN JULIE	7,956.25
MILBURN JAMES R & NANCY H	2,597.44	MORRIS CYNTHIA P & STEPHEN A	4,887.68
MILES DANIEL F	1,796.76	MORRISSEY MARY ANN & JOHN	4,220.32
MILES DANIEL F & ANDREA	3,476.77	MORROW DAVID & DENISE	5,559.19
MILLARD FAMILY TRUST	5,203.98	MORSE ALBERT H & PRISCILLA G	2,105.60
MILLER BARRY M & STACY	2,632.21	MORSE DAWN J	2,064.20
MILLER DOUGLAS & SUSANNE	5,684.22	MORSE PHILIP A	3,080.99
MILLER DOUGLAS & SUSANNE	11,855.30	MORTON ALISON J	1,140.16
MILLER EILEEN M	3,825.36	MORTON DANA R	896.72
MILLER G CHRISTOPHER & D KIMBERLEY	2,491.45	MORTON DAVID C & CARLENE R	1,145.95
MILLER JO & BOSHOLD RAYMOND	3,933.00	MORTON MICHAEL S & SUSAN M	4,804.06
MILLER JUDITH L	4,124.27	MORTON WENDY	1,165.82
MILLER KAREN A	6,415.34	MOSER STEPHEN J & DENISE A	3,323.59
MILLER LOUIS F & JILL A TRUSTEES	4,876.92	MOSHER LIONEL W	1,264.36
MILLER MARTHA TRUSTEE	1,872.94	MOSHER RAYMOND E SR & DOROTHY M	978.70
MILLIAN NANCY L	2,902.14	MOTES HEATHER	1,631.16
MILLIGAN ELIZABETH P	808.96	MOULTON CHRISTOPHER H & MAIRIN E	2,478.20
MILLS ROAD ASSOCIATES LLC	5,100.48	MOULTON JEAN C	2,566.80
MILTON KATHLEEN M	1,584.79	MOUNTAIN TOPS	65.16
MINCHELLO JAMES B & LINDA J	21,994.16	MOUNTAIN TOPS INC	3,857.65
MINIHANE PETER & PATRICIA	4,663.30	MRS J J INC	3,450.28
MINNIHAN BRIAN & PRUDENCE LIVING TRUST	4,159.04	MULLEN SEAN P & MARY LOU J	2,560.18

MULLER HELEN	3,076.02	NESHER ROBERT A & JILL C	10,639.80
MULLIGAN JAMES L JR & GWEN L	2,755.58	NEST BENJAMIN F & SARA M	3,696.19
MULLIN JEROME L	2,565.97	NEUFELD THOMAS & PATMAN ANN	3,256.52
MULVIHILL KRISTEN ANDREA	12,999.60	NEWCOMB CHARLES & DUFFY CATHERINE	6,151.21
MULVIHILL MARY JANE & JASON D	15,294.82	NEY BARBARA G	6,611.58
MUNITZ HENRY A & ANGELA J	3,751.67	NICHOLS JODY A TRUSTEE	977.04
MUNSON STUART C & JAMES H	4,395.85	NICHOLS JODY A TRUSTEE	1,567.40
MURPHY ANGELA C & THOMAS W	5,594.80	NICKERSON ALAN A & ARPINO LAWRENCE R	1,917.65
MURPHY CHARLES M	8,048.99	NICKERSON CHARLES L TRUSTEE	15,187.18
MURPHY EDMUND J & ELAINE	2,703.42	NICKERSON CHARLES L TRUSTEE	76.18
MURPHY ELAINE D TRUSTEE	1,935.86	NICKERSON GARY W & KAREN L	6,435.22
MURPHY ELAINE D TRUSTEE	1,906.06	NICKERSON WILLIAM	1,219.64
MURPHY JEANNETTE I TRUSTEE	4,892.65	NICKERSON WILLIAM M	4,706.35
MURPHY JOSEPH P & DONNA M	1,555.81	NICKERSON WILLIAM M	2,956.79
MURPHY PAUL P	3,787.27	NICKERSON-SMITH MARJORIE	4,814.82
MURPHY PAUL P & GOLDMAN MEGAN M	1,137.67	NIEUWKERK WILLEM & DEBORAH	3,299.58
MURPHY PETE TRUSTEE	5,898.67	NIEUWKERK WILLEM F & MARIA N	6,547.82
MURPHY PETER TRUSTEE	5,952.49	NINE OLD FORT LLC	7,836.19
MURPHY ROBERT & ANN H IRREVOCABLE TRUST	5,499.58	NISSAN MOTOR ACCEPTANCE CORP	104.41
MURPHY ROBERT T & ELIZABETH A	21,754.04	NIXON HOWARD J FAMILY IRREVOCABLE TRUST	6,086.63
MURPHY SHARON E	3,435.37	NIXON WILLIAM A & KATHERINE O	15,284.05
MURPHY TIMOTHY J & WENDY	2,474.89	NOBLE KENT J & KIMBERLY A	4,077.90
MURRAY DEAN L & AMANDA D	4,925.77	NOBLE SANDRA E	3,049.52
MURRAY EARL B	4,005.04	NOMAD REAL ESTATE LLC	4,366.04
MURRAY JAMES M SR TRUSTEE	5,283.47	NOMPLEGGI S JOHN & PAULA	1,618.74
MUSE CHRISTOPHER P & MINDY MILLER	3,451.10	NONANTUM RESORT	3,306.37
MUSE THOMAS W	953.86	NONIS GREGORY & E H	783.29
MUSE THOMAS W & SUE ELLEN	5,011.06	NORBY DORSET	2,070.00
MYERS FRED G & MACCARTHY MARY C	2,961.76	NORMANDIN KELLY G	1,165.00
MYLES SCOTT A & LANG AMY M	4,403.30	NORTHERN NE TELEPHONE	10.60
NABISCO 3 LLC	6,246.43	NORTHERN NEW ENGLAND TELEPHONE	2,460.82
NABOR TRUST	1,198.94	NORTON MARY LOUISE	3,560.40
NADEAU BENJAMIN M & EMILY A	3,182.83	NORWOOD ROAD REALTY TRUST	3,523.97
NADEAU MARK E & CHRISTINA B	9,538.56	NOTMAN DONALD D JR & PAMELA B	7,470.22
NAGLE JOHN CO	1,220.47	NOTMAN GERTRUDE L M	10,077.59
NAMIOTKA MICHAEL J & KAREN	3,215.95	NOVOTNY JAMES F	2,653.74
NAPLES ELIZABETH TRUSTEE	5,912.75	NOYES JONATHAN E & MONICA B L	4,457.95
NAPOLITANO FAMILY TRUST	10,061.86	NOYES MONICA B L & SARVER JILL I L	4,539.10
NARATH HELMAR & ERICA TRUSTEES	1,659.31	NOYES MONICA BETTINA LEACH	1,164.17
NARDI CHARLES L & MARIE J TRUSTEES	23,942.45	NOYES MONICA CUSTODIAN	1,220.47
NASSAU TOWER REALTY LLC	4,413.24	NUNAN CHRISTOPHER J	2,619.79
NATIONAL BANK & TRUST CO	11,897.53	NUNAN ELEANOR	1,948.28
NATOLI JOAN E & RICHARD	6,878.20	NUNAN ELEANOR	919.91
NAZZARO PAUL & GIULIA TRUSTEES	8,691.52	NUNAN KEITH B & KIMBERLY A	2,673.61
NC & MM MANAGEMENT LLC	6,597.50	NUNAN KEITH B & RICHARD C	2,801.12
NEATHERY ELIZABETH M	3,849.37	NUNAN NORMAN H & SHIRLEY C	2,013.70
NEFF KIMBERLY	2,055.92	NUNAN RICHARD C & TERRI L	1,750.39
NELLIGAN JAMES P & KATHRYN A	3,245.76	NUNANS LOBSTER HUT	68.14
NELSON B KINLOCH JR	9,653.65	NUTTER FAMILY RESIDENCE TRUST	2,508.01
NELSON CLARENCE T & SARAH B	16,896.17	NYPE RUSSELL H TRUSTEE	4,730.36
NELSON CLIFTON A JR & DANIELS ALYSON	4,267.51	NYPE RUSSELL L	3,670.52
NELSON EDWARD J & JOYCE G	2,204.96	OAKLEY GLEN C & JANE M	6,024.53
NELSON ELLEN	1,563.26	OAKLEY JOSEPH C TRUSTEE	2,267.06
NELSON ROBERT A & JOANNE C	2,926.15	OBERT RICHARD J & SANDRA A TRUSTEES	1,528.49
NELSON VIRGINIA L TRUST	1,825.74	O'BRIEN ANDREW L & LISA A	4,393.37
NESBIT CATHERINE A	3,939.62	O'BRIEN ARNOLD & JOAN	2,951.82
NESHER JILL & ROBERT	2,503.04	O'BRIEN CHARLES J & MARY L LIFE ESTATE	4,938.19

O'BRIEN CORNELIUS L & ELEANOR G	3,797.21	PAGE LYMAN A	9,746.39
O'BRIEN JEFFREY M & JAMIE M	5,380.34	PAINE W ROBERT & EVELYN	2,760.55
O'BRIEN PATRICK G & GERALDINE	10,492.42	PAINTER STEPHEN H III & CORBEY ANN K	5,990.58
O'CALLAGHAN HUGH B & MARY K	1,145.12	PALAIMA ALPHONSE J & LEONORA	6,369.80
OCEAN AVENUE REALTY TRUST	4,184.71	PALERMO STEPHEN & GRETE	3,121.56
OCEAN NATIONAL BANK	5,071.50	PALEY FAMILY HOMES	16,595.60
OCEAN POINTE LLC	8,228.66	PALMER GRETCHEN E	3,301.24
OCEAN VIEW TRUST	5,011.88	PALMISANO SAMUEL & GAIER N	19,797.48
OCEAN WOODS RESORT	423.94	PANAGIOTU MATTHEW W	16,140.20
OCEANS 7 LLC	19,466.28	PANTING ROY A & TOBY J	6,333.37
O'CONNOR ALEXEI L	1,140.98	PAPAZ G MICHAEL & JANE	4,801.57
O'CONNOR JAY JR & MICHAEL	8,583.05	PAPPALARDO WILMA A TRUSTEE	2,721.64
O'CONNOR JO-ANNE F	3,028.82	PAPPAS RICHARD	909.14
O'CONNOR TERRENCE G & LEAHEY JOAN M	15,345.32	PAPPAS ROBERT A	2,542.79
ODDY JOHN G III & DIANE M	3,314.48	PAPPAS ROBERT A & KATHLEEN A	1,194.80
O'DONNELL JOHN M & FERREIRO ROXANA M	19,216.22	PAQUETTE MARK R & CYNTHIA S	3,317.80
OGDEN JENNIFER	105.98	PARENT KAREN J & GILMAN B	2,026.94
O'HARA JOHN & BARBARA	5,171.69	PARENT NICHOLAS	676.48
O'HARA KARL J & BARBARA	3,918.92	PARISEN MARGARET A & RICHARD	2,946.02
OLD FORT INN	5,068.60	PARKER JOHN & JEANETTE	19,323.86
OLD SALT PANTRY & GIFTS	26.08	PAROLIN JAMES & NANCY TRUSTEES	5,794.34
OLDE SCHOOL LLC	2,759.72	PARRISH WILLIAM D & SHARON S	3,186.14
O'LEARY RICHARD D TRUSTEE	4,369.36	PARSONS LISA SOTIR	11,652.44
OLSEN ERIC & SALLY	3,351.74	PATTEN BERRY FARM	28.90
OLSON KARIN M	1,761.16	PATTEN DAWN D & DONALD D	2,075.80
OLVER WILLIAM M & MANDY H	5,031.76	PATTEN DONALD D & DAWN D	2,642.15
O'NEILL EUGENE F JR	5,331.49	PATTILLO LINDA L	8,626.10
O'NEILL GARY MICHAEL & FRAZEE CYNTHIA	510.88	PATTISON TIMOTHY & SOLOMON HARRIET	3,513.20
O'NEILL LINDA D	14,972.72	PAUL CINDY R	645.84
O'NEILL LINDA D	1,691.60	PAVLIC JOHN C & JESSIKA G	2,488.97
O'NEILL LINDA D	8,910.11	PAYNE LEO R & SUZANNE M	3,186.97
O'NEILL NANCY R TRUSTEE	3,705.30	PEARCE ROBERT H	6,034.46
O'NEILL TIMOTHY J	82,381.86	PEARCE ROBERT H	1,533.46
O'NEILL TIMOTHY J & LINDA D	5,785.24	PEARLMUTTER NINA & FRINK ORRIN	6,951.06
ORAHAM STEVEN K & SAMSON JAMES I	4,252.61	PEARSE DEBORAH M & DONATH BRUCE R	8,114.40
ORANSKY LORI L	2,808.58	PEARSE DEBORAH M & DONATH BRUCE R	4,371.01
ORCIANI JANE A	1,203.08	PEARSON JACQUELINE W	1,219.64
O'REILLY ROBERT J	666.54	PELLETIER DAVID G & SARRETTE SUSAN M	3,586.07
O'REILLY ROBERT J & SEIFRIDSBERGER WALTR	2,051.78	PELLETIER GREGORY J & SANDRA B	3,485.88
ORMSBY CHARLES C	895.90	PELLETIER SANDRA J	5,884.60
ORY ANDREW D TRUSTEE	20,489.69	PENDERGAST CHERYL L	5,593.97
ORY ANDREW DAVID & HAMMETT LINDA GAIL	365.15	PENDERGAST CRAIG A	3,201.05
ORY ANDREW DAVID & HAMMETT LINDA GAIL	14,405.54	PENDERGAST CRAIG A	154.84
ORZECZ THEODORE R	457.06	PENDERGAST CRAIG A	3,598.49
O'SHEA KELLY O	2,452.54	PENSCO TRUST COMPANY	773.35
OSTER CAROL L & OLSON ROBERT L TRUSTEES	3,366.65	PEOPLES UNITED BANK	479.83
OSTHUES ROBERT H & DAVIS BETH A	5,195.70	PEPIN KARL A	2,036.88
OTIS FAMILY LIMITED PARTNERSHIP	3,414.67	PERKINS CARLA L	3,233.34
OTIS KAREN L & JAMES C	249.23	PERKINS DONALD F & JEAN M	5,335.63
OTTOMAN MARK S	2,394.58	PERKINS DONALD F & JEAN M	3,649.82
OWEN ANDREW P	4,498.52	PERKINS HENRY S & SUZANNE C TRUSTEES	3,835.30
OWEN CHRISTOPHER JOHN & MARY HELEN	4,131.72	PERKINS LEE S & ANN G	3,968.60
OWR LLC	14,499.94	PERKINS REALTY TRUST	3,780.65
OWR LLC	1,039.14	PERKINS WILLIAM R & KATHLEEN M TRUSTEES	5,110.42
OWR LLC	1,059.01	PERLMUTTER RICHARD M & MAUREEN	9,305.89
OZALIS SHEILA A & SMITH MARK A	5,803.45	PERLOFF DAVID S & SANDRA L TRUSTEES	19,807.42
PAGANO ROBERT & DIANE	6,439.36	PERRY CHRISTOPHER L & ANN MARIE	4,005.86

PERRY JANET	3,682.12	POLUBINSKI EDMUND JR TRUSTEE	2,698.45
PERRY JILL	2,692.66	POND VIEW PROPERTIES LLC	3,227.54
PERRY RICHARD J & CARLSON ELAINE	5,339.77	POOLE CHRISTOPHER A TRUSTEE	17,568.50
PERRY RICHARD J & CARLSON ELAINE	1,371.17	POORE NATHAN & JENNIFER	2,422.73
PERSSON RUTH C	2,975.83	POPE SHELDON P & HAMMOND MELANIE R	2,555.21
PETERS SUSAN BABCOCK	115.92	PORELL TRACY A & TRACY L	1,068.12
PETERSON ANNE	11,191.25	PORPOISE PLACE PROPERTIES LLC	5,231.30
PETERSON ANNE M TRUSTEE	37,290.64	PORPOISE PLACE PROPERTIES LLC	3,974.40
PETERSON DONNA M	1,157.54	PORPOISE PLACE PROPERTIES LLC	2,124.65
PETERSON LAURIE E	3,781.48	PORT BUILDING TRUST	3,831.16
PETERSON MARK A & ANNE M	21,719.27	PORT BUILDING TRUST	3,765.74
PETROS JAMES G & SUSANNE S TRUSTEES	6,836.80	PORT JEWELRY	26.33
PETROS JAMES G & SUSANNE S TRUSTEES	3,302.89	PORT LOBSTER CO INC	3,417.16
PETTEGROVE LOIS M & GARRY G	10,628.21	PORT LOBSTER COMPANY	247.08
PETTEGROW BRENT A	3,085.96	PORTER HOLDINGS INC	2,114.71
PETTEGROW MARK DALE & WITEK JAMES	4,631.83	PORTER HOLDINGS INC	2,073.31
PHEBES LLC	6,425.28	PORTER HOLDINGS INC	2,279.48
PHILBIN THIA M	1,601.35	PORTER HOLDINGS INC	3,229.20
PHILBRICK CATHY A	1,214.68	POSNANSKY DANIEL & JUVELIS PRISCILLA	4,558.97
PHILBRICK DANIEL L & MARY	2,935.26	POTENZA DANIEL P & JANET L	1,640.27
PHILBRICK DANIEL L JR & SHARON J	2,184.26	POTTLE GREGORY & CASS-POTTLE SALLIE	9,497.99
PHILBRICK KEVIN L	2,458.33	POWELL DAVID GOULD & ELAINE CATHERINE	3,843.58
PHILBRICK TERRY	2,177.64	POWELL JULIE M	1,068.12
PHILLIPS JOHN S	3,657.28	POWELL ROBERT M JR & JOANNE M TRSTEES	5,855.62
PHILLIPS LELAND A	2,298.53	POWELL STEPHEN W & JANET S TRUSTEES	2,060.06
PHILLIPS NICHOLAS & JUDITH	2,077.45	POWER MAURICE E & JANET L	1,157.54
PHILLIPS ROBIN	2,796.98	POWER ROBERT A & ANN E	4,431.46
PHILLIPS WESLEY H & ELIZABETH A	6,133.00	POWERS JULIA A	4,408.27
PHINNEY ALLISON W	12,666.74	PRASKAVICH CRAIG S	2,420.24
PIASECKI JOHN J JR	2,889.72	PREBLE GAIL G	4,882.72
PICHETTE LINDA	3,548.81	PREBLE LUVERNE C	3,787.27
PICKUS OWEN B	9,488.05	PREBLE ROBERT J & LUVERNE C TRUSTEES	765.07
PIER 77	471.13	PRENDERGAST MARY ELAINE	8,021.66
PIERCE GLORIA F	1,709.82	PRENDERGAST MICHAEL D	1,123.60
PIERCE MARY T	14,620.00	PRENDERGAST MICHAEL D JR & KATHRYN L	2,847.49
PIGGOTT BENJAMIN J & O'CONNELL JILL	13,864.86	PRESTON RICHARD M & LILLY LORI	5,762.05
PIMLEY SCOTT M & LANNING LORRI L	3,633.26	PREVET JAMES & PATRICIA	3,222.58
PINCKNEY FAMILY LIVING TRUST	3,794.72	PRICE EUGENE THOMAS & KRISTEN E	4,952.27
PINCKNEY FAMILY LVNG TRUST & ELLIS JEAN	5,098.00	PRICHARD LINDSEY C	2,941.06
PINEL HELEN	6,605.78	PROCTOR HIRAM HEIRS	324.58
PIRYLIS TRACY	1,568.23	PROCTOR PAMELA K	985.32
PITNEY BOWES GLOBAL FINANCE	16.31	PROCTOR PAMELA K & TRAKIMAS WAYNE A	3,172.07
PLAISTED SCOTT L	2,195.86	PROG LEASING LLC	32.21
PLAMONDON CHRISTOPHER J	2,145.35	PULSIFER DAPHNE & BATES DANIEL W	3,162.13
PLOURDE PAUL A & WESTCOTT LANA M	2,105.60	PURE CENTER INTEGRATED HEALTH	73.86
PLUNKETT ROBERT E & CATHERINE	3,443.65	PUTNAM JOSEPHINE F	1,692.43
PMC REALTY	13,843.33	PUTNAM JOSEPHINE F & ARNOLD	1,713.13
POCHEBIT STEPHEN M & CELINE M	15,821.42	PUTNAM THOMAS J	91.91
PODOLSKY ERIC & ARENA ANGELA TRUSTEES	1,665.11	QUEEN GRACE EST	5,086.40
POIRIER DANIEL W & JANET L TRUSTEES	4,628.52	QUEZADA ANNETTE P	5,783.58
POLI JO ANN	2,529.54	QUIGLEY LESLIE CARGILL & WILLIAM F	6,005.48
POLI JOHN C TRUSTEE	1,607.98	QUIGLEY STEVEN F & KAREN I	2,896.34
POLI JOHN C TRUSTEE	1,369.51	QUILTER JOANNA BELL	2,042.68
POLI RITA	582.91	QUINN PATRICIA & NANCY TRUSTEES	2,780.42
POLO JANET M	1,155.06	R & B HEINEMANN LLC	1,268.50
POLO JANET M	1,156.72	RADFORD JOEY D & MEREDITH C	2,866.54
POLO WILLIAM	1,157.54	RADHAM PARK PROPERTIES LIMITED	2,068.34

RAHIM JOYCE L	616.03	RHUDICK JOANNA OLIVER & HUGHES KIMBERLY	1,774.40
RAINES KRISTEN B	14,010.59	RHUMB LINE MOTOR LODGE	426.25
RAINES MERILEE	1,703.20	RHUMB LINE MOTOR LODGE INN	21,883.21
RAINES MERILEE	7,108.38	RICE LINDA M	10,669.61
RAINES MERILEE	164.77	RICE LINDA M	10,554.52
RAMSEY DAVID L & TRACY A	8,882.78	RICE LOUISE S	1,189.01
RAMSEY DAVID L & TRACY A	80.32	RICE ROBERT	12,590.57
RAMSEY ROBERT J TRUSTEE	7,769.12	RICE STEPHEN H & LOUISE S	2,618.96
RAMSEY ROBERT J TRUSTEE	5,163.41	RICE STEPHEN H & LOUISE S	52.16
RAMSEY THOMAS M ET AL	14,159.63	RICHARD CATHERINE A	1,294.99
RAMSEY TRACY A	12,695.72	RICHARD CATHERINE A & GERALD M	5,093.03
RANDALL DEBORAH	2,045.16	RICHARDS SUSAN H	3,645.68
RANDALL KENNETH W & BEVERLY	2,024.46	RICHARDSON JUDITH	5,802.62
RANDALL LINDA A	1,768.61	RICHARDSON TODD A	1,092.13
RANNEY HEATHER	1,530.14	RICHARDSON TODD A & MORGAN PAMELA	3,898.22
RAUM MARLENE TRUSTEE	3,405.56	RICKER ROBERT & MARY	2,183.44
RAUSHER M MARY TRUSTEE	2,497.25	RIDINGS ROSEANN M & MACHADO ROBERT B	1,815.80
RAVANELLO RENATO TRUSTEE	2,168.53	RIDLON GARY & MARJORY	2,290.25
RAYMOND BRYAN	1,938.35	RIELLY KATHERINE A	4,308.08
RAYMOND JENNIFER & WILSON CAMERON	2,222.35	RIGGIERI ALBERT A JR & JUDITH F	5,579.06
RAYMOND MARTINE B	2,748.13	RIGNEY BRIAN F & FITZPATRICK RICHARD	13,336.60
RAYMOND PETER W	1,352.12	RIMMER DAVID W TRUSTEE	14,945.40
RAYNOR KENNETH C & ANNE F TRUSTEES	2,047.64	RINALDI JOHN F & POWELL BRIAN	3,979.37
RAYNOR KENNETH C & ANNE F TRUSTEES	3,265.63	RINALDI JOHN F REVOCABLE TRUST	5,362.13
RAYWORTH DOUGLAS W & LINDA L	1,964.02	RINALDI JOHN F REVOCABLE TRUST	9,922.75
READ REBECCA & JAMES	2,715.84	RINEHART DONALD J & CHRISTINE M	3,751.67
READ SARA M TRUSTEE	79.49	RIPTON JOHN & BARBARA	2,991.56
READ SARA M TRUSTEE	93.56	RISIGO LAWRENCE J & SUSAN P	5,168.38
READ SARA M TRUSTEE	120.06	RITCHIE CHERYL	3,061.94
REAGAN MARIAN A & CHRISTOPHER	2,005.42	RITCHIE JOHN CHARLES	4,668.26
REALE NANCY M & THEODORE J	9,771.23	RITCHIE SONDRAL K	1,839.82
REARDON PAUL J	5,203.15	RIVERSIDE COTTAGE LLC	2,933.60
REDDEN MICHAELA A TRUSTEE	3,230.86	RIVERVIEW LLC	7,475.18
REDMOND JOHN J & STEPHANIE T	1,742.94	RIZZIERI GERALD A & MELISSA	7,413.91
REDMOND JOHN J & STEPHANIE T	4,159.87	RIZZO BRENDA L ET AL	1,395.18
REDMOND MICHAEL P & KAREN E	2,070.83	RIZZO MICHAEL J	1,139.33
REES SUSAN J TRUSTEE	6,570.18	RIZZOTTI DANA J & MCCAFFREY ERIKA M	2,116.37
REGAN CAROL TRUSTEE	3,263.98	ROACH WILLIAM N	2,082.42
REGAN KEVIN J TRUSTEE	5,087.23	ROBERGE RICHARD J & ELAINE J	6,958.51
REGAN MARY T TRUSTEE	3,706.96	ROBERGE SCOTT D & DIANE L	2,252.99
REGAN PATRICK J TRUSTEE	5,747.98	ROBERT H BROWN INC	1,107.95
REGAN ROBERT F & SUSAN E	2,492.28	ROBERTS EVERETT L	5,695.81
REGAN THOMAS M TRUSTEE	2,503.87	ROBERTS EVERETT L	1,112.83
REGER BRAD A & JULIA H	1,015.13	ROBERTS FREDERICK N	464.51
REID CHARLES E SR & CAROL	4,766.80	ROBERTS MICHAEL P & SANDRA C	3,701.16
REID ENTERPRISES LLC	4,314.71	ROBERTS SUSAN B	3,028.82
REID GREGORY W & LYNN I	3,331.04	ROBINSON DAVIS R & SUZANNE W	5,878.80
REID JANICE	2,088.22	ROBINSON DAVIS R & SUZANNE W	3,373.27
REID ROBERT W & JANICE M	4,881.06	ROBINSON PETER D & ELIZABETH	3,480.91
REID VIRGINIA F TRUSTEE	-	ROCHE MATHEW R & KELLY M	4,554.83
REIGELUTH JOHN B JR	2,094.84	ROCK LEDGE LLC	18,990.18
RENSEL JOHN R & WIGLE CHRISTOPHER C	3,133.15	ROCKY COAST REALTY LLC	618.52
RENY MARTIN A	4,555.66	ROCKY LEDGE LLC	5,035.07
REYNOLDS ANNE	15,197.94	ROCKY LEDGE LLC	237.64
REYNOLDS LEIGH L	4,751.06	ROCCO ICE CREAM	66.32
REYNOLDS LEIGH L	2,078.28	RODGERS ALLAN G	4,287.38
REYNOLDS PAMELA T	5,647.79	RODIGER W GREGORY III TRUSTEE	7,836.19

RODIGER WALTER G JR 2008 REV TRUST	5,439.96	SAHIN KENAN E	1,667.59
ROGERS DENNIS A & GRAY SUSAN S	2,414.45	SAHIN KENT E	11,891.74
ROGERS DOUGLAS & EGGENBERGER SUSAN	1,196.46	SAHRMANN THOMAS R TRUSTEE	2,355.66
ROLLER MARK A & GAIL L	2,340.76	SALINARO LIVING TRUST	4,119.30
ROLLERI ANDREA & VAN SICKLE DENNIS E	8,410.82	SALO JOHN E & KRISTINE E	3,254.04
ROMA PIZZA/MANGIAMO	42.97	SALT AND HONEY	213.96
ROMINE DONALD J & RHODA M	2,442.60	SALTER BARRY M & MORRIS CAROL R	3,518.17
ROMINE DONALD J & RHODA M	7,208.57	SAMPSON COLL REVOCABLE TRUST	5,710.72
RONAN CHRISTOPHER J & JANET M	2,219.04	SAMSON JAMES M & DANA	2,419.42
ROONEY LINDA M	5,053.28	SAMUELS LOIS A	630.11
ROPER MATTHEW A & KRISTIN	3,668.04	SAMUELS WILLIAM P & LOIS ANN	8,404.20
ROSE ALICE L TRUSTEE	2,137.07	SANBORN ROBERTA A	1,890.32
ROSE HIPS LLC	6,267.96	SAND DOLLAR HOLDINGS LLC	4,289.04
ROSE JOYCE L TRUSTEE	4,819.79	SAND DOLLAR REAL ESTATE	9.52
ROSENFELD R CRAIG REVOCABLE TRUST	2,654.57	SANDERS ANN C & COURNOYER KATHLEEN	1,767.78
ROSNER FAMILY LIVING TRUST	1,140.16	SANDERS NEAL D TRUSTEE	3,408.05
ROSS AMY ALTER	3,340.15	SANDERS ROBERT W & ANN C M	2,521.26
ROSS FREDERICK S & MILLIGAN ELIZABETH B	3,042.07	SANDERSON ELEONORE P	3,161.30
ROSS GERALD & LAURA J	3,269.77	SANDIFER MICHAEL & ALICE B TRUSTEES	17,744.87
ROSS LAURA J & GERARD	5,954.98	SANDPIPER CAPITAL MANAGEMENT II LLC	7,614.29
ROSS MARY E	3,697.02	SARBACKER MICHAEL R & DEBORAH S	2,043.50
ROSS STEPHEN J & HOLLY C	1,908.54	SARGENT PAMELA E	1,361.23
ROSS VICKIE E	2,265.41	SAUNDERS DANIEL J & PATRICIA L	2,253.82
ROSSICS DAVID J & NICOLE J	2,367.25	SAVASTANO ANDREA G FAMILY TRUST	2,488.14
ROTE ESTHER LOUISE	878.51	SAVONA JACK & ANNE	2,788.70
ROTHBURD CRAIG E	6,362.35	SAWYER CHRISTINE M ET AL TRUSTEES	2,361.46
ROTHROCK EILEEN & STEVEN H	1,952.42	SAXONY IMPORTS	9.69
ROUSSEAU LAURIE C & SHAWN D	3,236.65	SCALAWAGS LLC	8.53
ROWE KENNETH E TRUSTEE	16,215.55	SCANDARIATO PETER J & SUSAN M	3,038.76
ROWE ROBERT P & LYNDIA A	3,460.21	SCANLON JANE ETHERINGTON & JAMES	1,917.65
ROWELL-VERALLO VERMEN	12,708.14	SCANNELL JOHN W & BELL LORI L	24,396.19
ROWELL-VERALLO VERMEN	4,058.86	SCANNELL MARY M & MARK E	3,545.50
ROWELL-VERALLO VERMEN	86.94	SCARBOROUGH WILLIAM B JR	4,012.49
RUBERO JOHN & DEBORAH	1,930.07	SCARBOROUGH WILLIAM B JR	1,865.48
RUDNICK BENJAMIN D & GORDON DIANE M	3,735.11	SCHARFF PETER B & SCHARFF JANET R	4,246.81
RUEL JENNIFER A & RICHARD R	3,077.68	SCHAUB DILLON JANET S & SCHAUB THOMAS F	3,698.68
RUFF HAROLD C JR & CATHERINE A	2,521.26	SCHAUB DILLON JANET S & SCHAUB THOMAS F	1,183.21
RUGGLES ANN D & REBECCA L TRUSTEES	474.44	SCHAUB DILLON JANET S & SCHAUB THOMAS F	1,121.11
RUGGLES THOMAS M & JEANNE P	2,634.70	SCHAUB DILLON JANET S & SCHAUB THOMAS F	193.75
RUSCONI MARK & BRIDGE MARY	2,614.00	SCHERER ELIZABETH A & STEVICK GLEN R	7,254.94
RUSKOSKI LINDA M	5,719.00	SCHERWIN RONALD J	3,365.82
RUSSELL ELIZABETH S TRUSTEE	5,834.92	SCHICIANO EDWARD S & LYNDIA S	4,534.13
RUSSELL JACQUELYN E & ROBERT S JR TRSTEE	13,612.32	SCHIFF MARK & ERICK	900.86
RUSSO MARK J & NANCY A	4,574.70	SCHLEGEL KAREN A	1,311.55
RYAN TRACY M & JOSEPH	3,862.62	SCHLEGEL RITA A	2,263.75
RYAN WINSTON C & CHRISTINE B TRUSTEES	5,878.80	SCHLEIF KELVIN O & STACY L	4,585.46
RYAN5 ENTERPRISES LLC	1,708.99	SCHMALZ CARL N JR & DOLORES T	4,176.43
RYBCZYK STEPHEN M & CAROLE A	6,564.38	SCHMID PETER & FARRELL MARGARET	21,503.99
SABALL JUSTIN & DEBORAH	96.88	SCHMIDT ANTON A & MARILYN L	5,983.13
SABALL JUSTIN & DEBORAH	2,872.33	SCHMIDT BRUCE W & JILL K	2,609.86
SABOSKI ELEANOR M	688.90	SCHMIDT BRUCE W & JILL K	587.88
SABOSKI ELEANOR M	1,633.64	SCHMIDT BRYAN A & KAREN A	1,663.45
SADLER STEVEN M & MACDONALD MELISSA A	3,910.64	SCHMIDT STEPHEN R & ELIZABETH	2,347.38
SAFARIAN KIRSTEN TRUSTEE	5,234.62	SCHMITT WENDY J	116.75
SAHIN KENAN E	10,717.63	SCHMITT WENDY J	58.79
SAHIN KENAN E	255.85	SCHMITT WENDY J	184.64
SAHIN KENAN E	255.02	SCHMITT WENDY J	51.34

SCHMITT WENDY J	12,647.70	SHARP THAD J & DANIELLE	3,273.08
SCHOENER CAROL L	2,752.27	SHARPE TRACEY L	1,101.24
SCHOFIELD BETTE	5,871.35	SHARRON SANDRA & JOSEPH A	3,639.06
SCHOLDER DAVID M & TARA E	3,212.64	SHAW ELIZABETH & DAVID W	6,295.28
SCHRIESHEIM CHESTER A & LINDA M	3,319.45	SHAW FRANCES W	6,483.24
SCHUDROFF MICHAEL	19,501.06	SHAW KEITH S & SHARON L	4,528.33
SCHULER ROBERT & LINDA	4,125.92	SHAWMUT WOODS HOMEOWNERS ASSOCIATION	120.89
SCHURIAN NANCY C & HERBERT G TRUSTEES	6,914.63	SHEA K P & MAGINNIS C R	2,652.91
SCHWARTZ ELISSA	5,993.89	SHEA MICHAEL ALLEN TRUSTEE	15,541.56
SCHWARTZ HAROLD E	3,952.04	SHEA ROBIN ANN TRUSTEE	1,982.23
SCIBELLI CAROLYN V	3,206.02	SHELDON HARRY B JR & CLAIRE J	8,184.78
SCIENTIFIC GAMES INTERNATIONAL	21.78	SHELLENE MICHAEL J & KATHLEEN G	2,132.93
SCIERA KARI L	3,263.98	SHEPARD LINDA E	4,943.16
SCIPIO REAL ESTATE INVESTMENTS LP	14,952.85	SHEPARD REBECCA B TRUSTEE	5,841.54
SCOLLINS JOHN R JR & JEAN M	3,730.14	SHEPHERD HENRY H JR & JOYCE P	3,955.36
SCOLLINS JOHN R JR & JEAN M	5,017.68	SHERMAN KINNEY PROPERTIES I LLC	7,493.40
SCONTSAS GEORGE & DONNA TRUSTEES	3,350.09	SHERMAN KINNEY PROPERTIES II LLC	12,629.48
SCOTT DENIS & PATRICIA	2,144.52	SHERMAN ROBERT F & CAROLYN K	14,186.95
SCOTT WILLIAM W & NINA SAVIN	3,144.74	SHIBLE CHARLOTTE TRUSTEE	5,259.46
SCOTTS WOODS LLC	1,289.20	SHIELDS LINDA C	6,176.05
SCOWCROFT BRENT TRUSTEE	3,301.24	SHIVEL GLEN L & JULIE A	4,122.61
SCRIBNER ROBERT	2,494.76	SHMALO A NATHAN	4,051.40
SCRIBNER ROBERT H & JULIAN CLAIRE A	5,360.47	SHMALO A NATHAN REALTY LLC	4,657.50
SEA ROSE FAMILY LIMITED PARTNERSHIP	6,983.35	SHMALO FAMILY LLC	7,846.13
SEABURY JOHN D & CAROL L	5,933.45	SHMALO FAMILY LLC	4,472.86
SEACOAST HOLDINGS LLC	8,709.73	SHMALO FAMILY LLC	4,718.77
SEAL WATCH LLC	19,255.14	SHMALO RAYMOND TRUSTEE	11,910.78
SEAPORT DEVELOPMENT GROUP LLC	426.42	SHOOK BARBARA A	1,493.71
SEAPORT DEVELOPMENT GROUP LLC	6,479.10	SHORE MARGARET K	5,940.90
SEARLE ROBERT & MELINDA	2,305.98	SHORE WILLIAM H & ROSEMARY JORDANO	13,098.96
SEASIDE HOTEL ASSOCIATES LIMITED	40,808.81	SHOREY WILLIAM A SR & JEAN L	1,559.12
SEASIDE HOTEL ASSOCIATES LIMITED	18,317.84	SHORTHILL DAVID W & PATRICIA M	3,255.70
SEASIDE HOTEL ASSOCIATES LIMITED	5,300.03	SHOTWELL JENNIFER M	2,729.09
SEAVAR RAYMOND K & SUSAN E	2,040.19	SHULTZ DAVID S & ANN A	5,627.09
SEAVEY DAVID LUNT	239.29	SHULTZ NICOLE S & CRAIG E	2,147.83
SEAVEY H STEDMAN & ELIZABETH P	3,821.22	SHUSTER ALBERT E & G VIRGINIA	4,422.35
SEAVEY ROGER A & LUCILLE D	2,434.32	SIDARI JOSEPH N & KAREN O	5,593.14
SEAWARD CLAIRE & RANSONE JANE S	2,699.28	SIDERIDES ELLIOT J TRUSTEE	31,428.40
SECKINGER DANIEL L & PATRICIA M	28,764.72	SIEGLER HANSJORG & IRMGARD ELSE TRUSTEES	9,811.80
SEELEY MARK E	1,357.92	SIMMONS CHARLES L & KAY HR	6,407.06
SEIBEL KELLY & PETER	2,423.56	SIMMONS RICHARD & MARGARET	2,841.70
SEITZ BRADLEY J & HEIDI E	4,091.15	SIMOLA FRANCIS L & ALICE H	1,286.71
SENESE JOHN G & ANNE M	7,278.12	SIMONS LEONARD M & SHEILA T	1,396.01
SENNING CALVIN F TRUSTEE	3,804.66	SINASKY ANDREW M & NANCY W	3,047.04
SERIGNESE NICHOLAS F & PAULA J TRUSTEES	6,470.82	SINCLAIR SARA E & THOMAS J TRUSTEES	3,031.31
SERPA DEAN & IRENE	3,363.34	SINCLAIR THOMAS J & SARA E TRUSTEES	1,525.18
SERREZE VICTOR C & GERALDINE C	2,518.78	SINGER KATHLEEN M	6,090.77
SESSLER STEPHEN M & ROBYN C	4,238.53	SINOTTE DANIEL A & THERESA K TRUSTEES	3,942.94
SEVERANCE MICHAEL O & SANDRA K	3,669.70	SIREEN GERALDINE F	1,718.10
SEVERANCE MICHAEL O & SANDRA K	501.77	SISTERS ON THE ROCKS LLC	4,862.84
SHAFFER CHRISTOPHER & MOULTON BETTY	1,002.71	SKEIRIK PATRICIA D TRUSTEE	6,340.00
SHAHIAN DOUGLAS & LISA	8,353.69	SKYLINE DRIVE REALTY TRUST	4,637.63
SHAKRA LAURI A	2,141.21	SLAGER RANDY J & BAIRD SYBIL K	20,938.46
SHANNON STEPHEN C & WINTERSON BARBARA	105.98	SLOPER JILL & MARQUIS KRISTIE	13,637.16
SHANNON STEPHEN C & WINTERSON BARBARA J	1,467.22	SMALL HARRISON D	2,598.26
SHAPPEE ARLENE B	2,608.20	SMALL-WILLIAMSON PROPERTIES LLC	3,382.38
SHARKEY MARGUERITE A	2,651.26	SMALL-WILLIAMSON PROPERTIES LLC	3,592.69

SMATH LLC	1,004.36	SPANG DANIEL L	2,387.12
SMITH ANN T & PETER M TRUSTEES	4,606.99	SPANG DEIDRE J & PHILIP J III	3,060.29
SMITH BRIAN L	1,116.14	SPANG KATHLEEN	1,297.48
SMITH COBY & JULIE ANNE	3,331.87	SPANG LOUISE DWIGHT	788.26
SMITH DAVID L & VALERIE M	3,109.14	SPANG LOUISE DWIGHT	2,686.86
SMITH DEXTER P & EDWIN B	206.17	SPANG MARY	3,052.01
SMITH ELIZABETH	6,525.47	SPANG MICHAEL W	137.45
SMITH ERIC G & LYN A	1,787.65	SPANG MICHAEL W & MARY	2,308.46
SMITH ERIC G & LYN A	1,493.71	SPANG PHILIP J III	108.47
SMITH FREELAND D & JOANNE	3,459.38	SPANG PRISCILLA A	3,200.22
SMITH FREELAND D & JOANNE	1,056.53	SPANG PRISCILLA A	4,135.03
SMITH FREELAND K & DRAKE AMY	2,041.02	SPANG PRISCILLA A	775.84
SMITH JEANETTE ELLARD & MARK	4,608.65	SPANG TIMOTHY C	2,303.50
SMITH JENNIFER A & WALTER T	3,564.54	SPANG TIMOTHY C & LOUISE D	5,690.02
SMITH JOHN GILPATRICK & BENJAMIN ETHAN	1,010.16	SPAULDING EDWARD L JR & DINORAH	2,027.77
SMITH MARY C	1,153.40	SPAULDING EDWARD L JR & DINORAH	3,167.10
SMITH PETER M	1,935.86	SPEERS ELLIOTT C & ANNE W	6,845.90
SMITH PETER M & NANCY A	5,791.86	SPENARD MICHAEL R & GLASER BRIAN S	3,432.06
SMITH PHILIP G & SHELAGH K TRUSTEES	6,337.51	SPENCER JULIA F	4,087.84
SMITH RALPH G & MARY A	900.04	SPENCER MARY A	4,158.22
SMITH RICHARD L & PATRICIA T TRUSTEES	8,178.16	SPENCER NANCY C	10,562.80
SMITH ROBERT N & MARY LOU	4,219.49	SPENCER NANCY C & RICHARD H JR	4,705.52
SMITH ROYAL S & ROSANNE L	1,545.88	SPENCER NANCY C & RICHARD H JR	226.04
SMITH SARAH E	4,040.64	SPENCER RICHARD H & NANCY C	3,277.22
SMITH SARAH E	1,205.57	SPENLINHAUER PAULA S	8,395.92
SMITH SCOTT STUART & ROYAL S	2,415.28	SPENLINHAUER STEPHEN P & ALICIA F	30,136.72
SMITH SHAWN S & DUNBAR ANN M	3,174.55	SPIELMAN, DAVID J & DONNA	1,216.33
SMITH STEVE & SHANNON	3,048.70	SPIELMAN, DAVID J & DONNA	797.36
SMITH VIRGINIA D	105.16	SPILLANE RICHARD J & CHRISTINE E	21,660.48
SMITH WILLIAM HENRY & FREELAND K	1,059.01	SPITA JOHN E	3,282.19
SMYTH WILLIAM ESQ TRUSTEE	70.38	SPOTTISWOODE JOHN P	2,769.66
SNOW JILL K	91.08	SPOTTISWOODE JOHN P	2,342.41
SNOW JOHN ROBERTS & JENNIFER J	4,114.33	SPOTTISWOODE JOHN P	3,317.80
SNOW MARETTA M	1,910.20	SPOTTISWOODE JOHN P	2,474.06
SODERLIND JAMIE L	1,851.41	SPOTTISWOODE JOHN P	1,074.74
SOLA DOROTHY E TRUSTEE	3,889.12	SPOTTISWOODE JOHN P	2,702.59
SOLARI JOHN TRUSTEE	7,632.50	SPOTTISWOODE JOHN P	1,362.06
SOLIMINI DAVID A JR & MARIA C	2,310.12	SPOTTISWOODE JOHN P	4,123.44
SOTIR THOMAS & BEVERLY IRREVOCABLE TRUST	7,093.48	SPRAGUE STEPHEN O & MARGARET M	3,672.18
SOUCY SUZANNE WILKINSON ET AL	5,279.33	SPRINGER LEIGHANNE R	1,771.92
SOULE BEVERLEY BAUM TRUSTEE	4,418.21	SPRUCE CALLI LLC	1,928.41
SOULE LAWRENCE C III	21,838.50	SQUIRES DALE	7,060.36
SOULE LAWRENCE C III & ANNA C	2,614.82	ST ANNS EPISCOPAL CHURCH	30,457.15
SOULE LAWRENCE C JR	51.34	ST GERMAIN CAROL A TRUSTEE	7,610.15
SOULE SHARON T & CHARLES	2,818.51	ST LAURENT RAY B & RHONDA J TRUSTEES	6,991.63
SOULE WALTER F	353.56	ST LAURENT RHONDA J & RAY B	1,478.81
SOULE WALTER F	3,862.62	STAFFORD FREDERICK T & CHARLENE J	5,052.46
SOUSA EDWARD M TRUSTEE	3,416.33	STANDISH JOHN L & CAROL C	895.90
SOUSA LORRAINE H TRUSTEE	1,452.31	STANDISH JOHN L & CAROL C	365.15
SOUSA RONALD J & PATRICIA A	5,584.86	STAPLES PATRICIA T TRUSTEE	1,935.04
SOUSA WILLIAM R & ALETA L	2,421.07	STAPLES SCOTT A	1,410.08
SOUTH CHURCH HOUSING CORP	2,867.36	STAPLES SCOTT A & WENDY J	3,307.86
SOUTH COAST RADIOLOGY	109.54	STAPLETON DOROTHY W	20,370.46
SOUTH CONGREGATIONAL CHURCH	3,813.77	STAR PAUL H & LORRAINE B	2,725.78
SOUTH MAINE LLC	2,491.45	STARITA SHAWN P	2,182.61
SOUTHERN YORK PROPERTIES LLC	5,279.33	STARR WILLIAM J & ROBERT M	6,947.75
SPANG DANIEL L	1,858.03	STAVROS DINO G & MARILYN	2,918.70

STEAD JOHN & ELAINE	2,591.64	SUDALTER FAMILY COMPANY LLC	5,390.28
STEELE CAROL J	1,094.62	SUDORA TODD & MATERA DAWN	2,993.22
STEELE JAMES E II & LYNNE M	2,946.02	SULLIVAN ANN F	2,303.50
STEELE JAMES E II & LYNNE M	361.01	SULLIVAN ANNE & JACKSON ELIZABETH	1,889.50
STEELE JAMES E II & SHERMAN HELEN TRSTEE	1,416.71	SULLIVAN BRIAN J & ANNE K	2,358.97
STEELE JAMES E II & SHERMAN HELEN TRSTEE	2,339.93	SULLIVAN CHARLES W & JUDITH	6,074.21
STEELE WILLIAM G JR	6,406.24	SULLIVAN CHARLES W & JUDITH	2,247.19
STEIGER RICHARD T FAMILY IRR TRUST	4,947.30	SULLIVAN JAMES & LINDA	4,497.70
STEITZ W SCOTT	4,870.30	SULLIVAN JEANNE C & HANLON SUSAN E	2,522.09
STELLWAGEN MATTHEW & WEST STEPHANIE	2,470.75	SULLIVAN JOANNE M	3,478.43
STELTZER EDWARD L	3,259.84	SULLIVAN KEVIN J	5,099.65
STELTZER GORDON L & JOHANNE C	2,138.72	SULLIVAN MARGUERITE C	965.45
STELTZER GORDON L & JOHANNE C	3,878.35	SULLIVAN MARK J & LINDA L	6,516.36
STELTZER GORDON L & JOHANNE C	1,780.20	SULLIVAN MICHAEL P & CHRISTINE E	5,250.35
STELTZER JOHANNE C & GORDON L	3,402.25	SULLIVAN ROBERT & LESLIE	5,207.29
STEM TO STERN	31.88	SULLIVAN ROBERT F & MARGUERITE C	2,591.64
STEPHENS BENJAMIN F III & ANITA G	3,116.59	SURHOFF KAREN E & KENNEDY CHARLES R	1,983.89
STERLING KEVIN F & NANCY J TRUSTEES	1,396.01	SURRETT HOWARD L JR TRUSTEE	3,251.56
STERN ERNEST TRUSTEE	4,042.30	SURRETT JANET M TRUSTEE	7,542.25
STEVENS MARGUERITE C	3,080.99	SUSQUEHANNA COMMERCIAL FINANCE	552.44
STEWART CATHLEEN W	2,609.03	SUTTER DAVID LORD & COPE JOAN	6,822.72
STEWART CRAIG P	1,515.24	SUTTON MARK S	3,167.10
STEWART HELEN F & EDWARD J III	17,498.12	SWANSON FRED C & NOREEN T	1,666.76
STEWART JENIFER J & CHARLES EVAN	3,543.01	SWANTON CHRISTINE E & BRUCE D	6,988.32
STIEVATER DAVID N & KATHERINE V	2,665.33	SWEENEY JOHN & ANN-MARIE	4,648.39
STIMPSON ANNA MARI & ROBERT L	2,145.35	SWEETLAND DAVID R & JOYANNE S REV TRUST	2,780.42
STIMPSON DANIEL L & VIRGINIA W	4,622.72	SWENNES PATRICIA A	4,977.11
STOCKMAN JAMES & CORNELIA	2,528.71	SWIFT TERRALYNN W & KATRINA W	5,483.84
STOCKWELL RICHARD S & ELIZABETH L	22,810.57	SWIFT TERRALYNN W TRUSTEE	15,692.26
STOCKWELL RICHARD S & ELIZABETH L	1,740.46	SWORDS CANDACE E	10,098.29
STOHLMAN MARTHA L & SUZANNE K	6,821.89	SWORDS ERIK A & CORI J	7,236.72
STONE HOME ESTATE JEWELERS	44.79	SZOSTOWSKI DAVID J & SHELIA L	5,320.73
STONE JOHN H & MARTHA N TRUSTEES	2,518.78	SZUCH RICHARD C & COLLEEN D	5,863.07
STONE ROBERTA S & WILLIE	1,314.04	TACY BETTY ANN	3,344.29
STONEHOUSE LLC	35,576.68	TAGGART GREGORY A & MICHELLE M	4,985.39
STOREY R LOUISE & RUSSELL G	3,593.52	TAHAN MICHAEL A & BONNIE A	5,700.78
STOREY TOY	2,027.77	TAHAN MICHAEL A & BONNIE A	5,501.23
STORNELLI MARK F & SUSAN J	5,140.22	TALMAGE ARCHIBALD A III	3,751.67
STRACHAN FAMILY LIMITED PARTNERSHIP	272.41	TALMAGE PETER G	1,409.26
STRACHAN FAMILY LIMITED PARTNERSHIP	3,729.31	TALMAGE PETER G	1,980.58
STRACHAN FAMILY LIMITED PARTNERSHIP	3,066.08	TANG GREGORY	5,850.65
STRACK BRIAN	2,912.08	TANNER PETER H & JOANNE D TRUSTEES	16,095.49
STRATER HARRIET HARDING	2,634.70	TANSEY MARGARET L & JOSEPH L JR	4,136.69
STRAUB CHARLES W JR & CAROL J	2,117.20	TAPPLY ETHEL M	1,784.34
STRAUSS JILL A & GLYNN F VALERIE	3,265.63	TARDIFF JAMES	10,153.76
STRICKLAND HELOISE L	1,886.18	TAYLOR BRIAN W & REYNOLDS PATRICIA	13,303.48
STRIPERS WATERSIDE RESTAURANT	230.02	TAYLOR DEAN M & SUZAN M	1,763.64
STROHM MARY BANKS & FRANK A TRUSTEES	7,671.42	TAYLOR JOHN C & GINA S	2,031.91
STROLL EARLE B & LEIGHTON KATHLEEN E	2,679.41	TAYLOR JONATHAN & ARMSTRONG CAROLINE	1,847.27
STRONCK REBECCA E TRUSTEE	2,939.40	TAYLOR JONATHAN J & SAN JUANITA	3,652.31
STRONG FEDERIC B	1,919.30	TCF EQUIPMENT FINANCE INC	688.48
STRYKOWSKI FRANCES E TRUSTEE	4,381.78	TEDESCO ANTHONY & SINCLAIR AMY TRUSTEES	3,351.74
STUART ROBERT L JR & CHRISTINE G	1,407.60	TEDESCO JOHN A	1,426.64
STUDLEY MICHAEL J	3,812.11	TEELE LIVING TRUST	3,088.44
SUBILIA LINDA H	6,460.06	TELLO JOHN L & JANE R	1,956.56
SUCH DANIEL J & WILLIAMS ADRIENNE G	1,601.35	TEMAN JUSTIN & ORLINOFF-MUSE REBECCA	3,278.88
SUDALTER FAMILY COMPANY LLC	1,315.69	TEMKIN MARINA G	2,503.87

TENNEY DAVID	3,167.93	TOO COOL	47.36
TENNEY DAVID B & CATHERINE S	2,788.70	TOPPING JOHN D	652.46
TERRAPIN LANDSCAPING	180.84	TOTH CHRISTOPHER A	2,921.18
TERRY MARK H & FRANCES K	2,014.52	TOWNE HELEN M ESTATE	467.82
THAYER DENNIS R & DIANE H	3,022.20	TOWNE HELEN M ESTATE	592.02
THAYER JENNIFER E	9,481.43	TRACY ANN M	2,761.38
THE 5 HAYWARD AVENUE REALTY TRUST	7,083.54	TRACY LAURENCE W JR & JOANNE E	2,109.74
THELIN VINCENT J & SUSAN E	3,686.26	TRAVERSO ANTHONY P & MARY	179.68
THEMENS PIERRE-ANDRE & PERUSSE JOHANNE	10,167.84	TRAYNHAM BROOKE	3,042.07
THEODOSIOU NICOLETA TRUSTEE	10,330.96	TREETOPS LLC	6,286.18
THEOFANIDIS ELIZABETH S TRUSTEE	4,554.00	TRENCHARD WEBSTER T & MICHELE A	3,143.92
THIBODEAU MARGUERITE E	2,953.48	TRIMPER DANIEL IV & JANET H TRUSTEES	3,536.39
THIBODEAU MAXINE & OMER	5,731.42	TRIPLE L HOLDINGS LLC	2,719.15
THIBODEAU ROBERT	85.28	TROEGNER CLARA M	2,438.46
THIS IS IT	26.33	TROOST DAAN & MORVEN N	4,486.10
THOMAS GORDON A & DEBORAH A	3,148.06	TRUDO DONNA M & FREDERICK G TRUSTEES	3,136.46
THOMAS RANDOLPH & SHANNON	1,863.00	TRUDO FREDERICK G & DONNA M TRUSTEES	7,757.53
THOMPSON ANDREW & VERBENA	4.14	TRUDO FREDERICK G & DONNA M TRUSTEES	3,562.88
THOMPSON BENJAMIN S & MACDOUGALL REBECCA	9,322.45	TRUDO JONATHAN T & KAREN L	3,280.54
THOMPSON DAVID M & LISA C	2,450.88	TRUESDALE CLAUDIA D & KEITH L TRUSTEES	1,602.18
THOMPSON DONNA B TRUSTEE	13,930.27	TRUHAN ANDREW P	4,839.66
THOMPSON HARRY A III & PREVITI JILL M	5,311.62	TRUMAN THOMAS D & JEANNE L	1,771.09
THOMPSON JACOB D	2,231.46	TRYON NORA H & RICHARD D	2,515.46
THOMPSON JOHN W & TERI L	6,588.40	TSFP A MAINE GENERAL PARTNERSHIP	1,293.34
THOMPSON KATHRYN H	2,974.18	TSFP A MAINE GENERAL PARTNERSHIP	8,597.12
THOMPSON PAGE H & HEATHER M	14,647.32	TSFP A MAINE GENERAL PARTNERSHIP	2,154.46
THOMPSON PAMELA	2,172.67	TULLER DEBORAH J	758.45
THOMPSON PAUL D & ANNE MARIE	1,450.66	TULLER DEBORAH J	3,674.66
THOMPSON RICHARD & SARAH	5,636.20	TURBATS CREEK LLC	5,913.58
THOMPSON SHERMAN & GLYNNIS	4,263.37	TURBATS CREEK PRESERVATION LLC	1,427.47
THORNTON LYNDA J	1,675.04	TURNER HERMAN E JR & GIRROIR DAWN	2,050.13
THREE DYKE ROAD LIMITED PARTNERSHIP	3,596.83	TURNER MARK R & JULIE M	4,082.04
THRONE STOE CORPORATION	3,230.86	TURNER STEVEN & HANLON MARYJANE	5,898.67
TIDEMARK CORPORATION	17,001.32	TUTHILL GREGORY W & TRACEY W	2,684.38
TIDEMARK CORPORATION	4,065.48	TWENTY OAK STREET LLC	7,185.38
TIDES BEACH CLUB LLC	1,131.88	TWITCHELL WENDY E	1,655.17
TIDES BEACH CLUB LLC	19,892.70	TYLER JOAN A	20,603.95
TIDES INN	4,925.03	TYLER TROY	3,846.89
TIDEWATER COTTAGE LLC	2,497.25	TYNIK JOSEPH J & SANDRA L	2,233.12
TIERNEY KIMBERLY & KEVIN	4,273.31	TYZIK NINA E	5,635.37
TIGERELEVEN LLC	20,242.94	UMANZIO ROY D	5,853.96
TILLOTSON DEBRA J	5,007.74	UNIVEST CAPITAL INC	120.31
TILNEY KATHERINE R	4,161.53	UPTON SHIRLEY	1,554.98
TILNEY PETER VR & GARVIN KRISTEN L	8,547.44	URIARTE MARCIA C	5,357.16
TILNEY PETER VR & KATHERINE R	2,374.70	US CELLULAR	63.59
TIMBER ISLE TRUST	3,272.26	VALADE DAVID S	6,393.82
TIME WARNER CABLE INTERNET LLC	205.59	VALESKA FAMILY TRUST	13,145.33
TIME WARNER CABLE NORTHEAST LL	8,664.27	VALLS NICHOLAS	4,016.63
TIMPERIO NICHOLAS & ROBIN M	7,266.53	VAN BENTHUYSEN WILLIAM & MAUREEN	2,965.90
TINA LLC	5,131.94	VAN VEEN FREDERICK T & JULIA F	446.29
TITO GARY & RUBERO DEBORAH T TRUSTEES	15,138.32	VAN VEEN FREDERICK T & JULIA F	7,313.72
TITO LISA	3,335.18	VANDERPOOL JOHN J & MEGHAN S	1,165.00
TODHUNTER STEPHEN J & JULIA L	4,804.06	VANDERVOORN CORNELIUS J ET AL TRUSTEES	13,115.52
TOM EDWARD & JANE	2,118.85	VANSONS INCORPORATED	4,606.16
TOMPKINS BARBARA B TRUSTEE	2,858.26	VANSONS INCORPORATED	5,885.42
TONELLO EDWARD	171.40	VARZAKIS JAMES G & ROY RENELLE M	2,051.78
TONNESON H RICHARD & EVELYN	5,436.65	VASENKA JAMES P & GWENDOLYN D	2,570.94

VASTARDIS PAULINE L	3,274.74	WARD JOSEPH L & LEIGH ANNE	3,009.78
VEILLET MARC & CORELLO JUDY TRUSTEES	5,184.94	WARD LINDA E & PRICE STEVEN R	2,773.80
VELJI MICHAEL & CAROLYN	6,371.46	WARLICK MARY CAHILL TRUSTEE	6,724.19
VELJI REALTY LLC	4,713.80	WARNER JENNIE & DOW LEWIS A	887.62
VENNELL LAWRENCE M & BARBARA	1,739.63	WARREN PETER & GRETCHEN	8,875.33
VERIZON WIRELESS	137.86	WASHINGTON SQUARE LLC	14,177.84
VESTA TRUST	1,992.17	WASKIEWICZ ROBERT J	2,998.19
VETRANO JOHN & PATRICIA	4,081.21	WASKIEWICZ ROBERT J TRUSTEE	5,078.95
VICENZI GEORGE A TRUSTEE	1,222.13	WASSELL ELIZABETH S TRUSTEE	2,515.46
VICENZI GEORGE A TRUSTEE	6,497.32	WASSERMAN PETER & JENNIFER TRUSTEES	14,573.63
VIDEN ERIC A	2,534.51	WATER STREET WEST LLC	9,168.44
VIEHMANN ANTHONY G & NANCY H	8,189.75	WATERHOUSE MICHAEL S & COLLEEN P	1,617.91
VIEHMANN DANIEL C & MELISSA J	1,491.23	WATERMAN JANET	2,847.49
VIEHMANN DANIEL C & MELISSA J	1,909.37	WATERS MARGUERITE J TRUSTEE	2,639.66
VINAGRO JOHN V & EDNA M	5,237.10	WATERSIDE REALTY LLC	8,717.18
VIOLA JAMES M & JENNIFER T	7,926.44	WATNICK DAVID M & ADELINE	2,213.24
VIOLETTE THERESA C	777.49	WATSON CHARLES W & MARION	2,073.31
VISSER JORDI C & ANDREA C	10,723.43	WATSON THOMAS C & MCCARTHY JOAN A	3,049.52
VITALI LOUIS	13,733.21	WAUGH HARVEY J & MARGARET C	5,266.91
VITALI LOUIS	3,533.08	WAYFARER	83.96
VORCE MARIANA FAMILY REALTY TRUST	6,272.93	WEBB JAMES S & PAULA	10,438.60
W 131 KINGS HIGHWAY LLC	6,684.44	WEBER DEREK S	6,029.50
WABASHA LEASING LLC	137.94	WEBSTER ELIZA M TRUSTEE	10,727.57
WAGNER KAREN L ET AL	1,077.23	WEBSTER ERNA I & LOGOVSKY ESTHER R	1,611.29
WAGOR DAVID & MARGARET	2,040.19	WEBSTER PATRICIA J TRUSTEE	7,832.05
WAHTERA FREDERICK G & CAROLYN L TRUSTEES	3,677.98	WEBSTER PATRICIA J TRUSTEE	232.67
WAHWA FAMILY LIMITED PARTNERSHIP	1,107.04	WEED GARY & KATHERINE B	2,832.59
WAHWA FAMILY LIMITED PARTNERSHIP	9,892.94	WEIDNER CYNTHIA L	5,627.92
WAHWA FAMILY LIMITED PARTNERSHIP	9,834.98	WEINTRAUB JEROME CHARLES & FLORENCE	11,309.65
WAINMAN PAUL R & HELEN J	8,365.28	WEIS JEREMY A & PERKINS CRAIG L	3,771.54
WAITT ALBERT R III & KIMBERLY CANTARA	2,597.44	WEISS PETER E TRUSTEE	4,410.76
WAKELAND PAUL RICHARD	1,859.69	WELLES EDWARD O & KAREN E	2,281.14
WALCZYK SANDRA L	4,837.18	WELLESLEY GROUP LLC	11,330.35
WALKER 1802 HOUSE PROPERTY LLC	11,072.02	WELLESLEY GROUP LLC	2,978.32
WALKER CLAUDIA B & SCOTT D TRUSTEES	2,511.32	WELLESLEY GROUP LLC	774.18
WALKER JOHN C & KATHLEEN	4,493.56	WELLS FARGO VENDOR FINANCIAL	222.32
WALKER JOHN W JR & KAREN L	1,934.21	WENDLE JANET L	3,011.44
WALKER MARY A & WILDES HELEN W	496.80	WENTWORTH MARSHALL & SARAH H	3,140.60
WALKER MICHAEL J & LESLIE A	3,322.76	WENTWORTH-BENNETT TERRI L & MICHAEL A	4,252.61
WALKER STEPHEN A & MARGARET T	1,523.52	WENZEL NINA S ET AL	1,740.46
WALKERS POINT FAMILY LIMITED PARTNERSHIP	70,270.70	WE'RE HERE LLC	3,040.42
WALKERS POINT FAMILY LIMITED PARTNERSHIP	25,793.03	WEST ANGELA & PERFECT DAVID W	1,106.21
WALKERS POINT FAMILY LMTD PARTNERSHIP	15,505.13	WEST CHRISTOPHER SJ & JENNIFER M	4,863.67
WALL ROBERT C & LINDA L	2,452.54	WEST SHEILA A	1,115.32
WALLACE BRIAN J	1,519.38	WEST SUSAN E & RICHARD	3,628.30
WALSH EDWARD M	555.59	WESTER ROBERT H & DENISE TRUSTEES	3,320.28
WALSH JOHN T & MADELEINE R	1,931.72	WESTERLY TRUST	13,276.98
WALSH KATHLEEN H & THOMAS A TRUSTEES	14,463.50	WESTON D MICHAEL & JANET R TRUSTEES	10,334.27
WALSH NANCY G	2,004.59	WEYL THOMAS J III & PAMELA C	13,262.90
WALSH RICHARD & STEPHANIE	2,244.71	WHALEN JOHN F JR & CHRISTIN H	2,830.10
WALSH VIRLINDA G TRUSTEES	3,940.45	WHALEN JOHN F JR & CHRISTIN H	4,409.10
WALSH WILLIAM R & CAROL E	2,587.50	WHALON ROSALIND W & PETER G	7,794.79
WALTERS ALAN S & TRACY	2,946.02	WHETSELL M HEYWARD JR & SHERRILL A	3,879.18
WALTERS-SWIFT TERRALYNN & KATRINA	3,414.67	WHIMSY SHOP	34.69
WALTON MARK A & HAGEMAN MARY S	4,899.28	WHITE BLAINE C	1,582.31
WALTON RODNEY JR & SHELLY B	12,417.52	WHITE CAP PROPERTIES LLC	14,261.47
WARD DUANE E	1,813.32	WHITE EDGAR D & HELEN J	1,679.18

WHITE JAMES E TRUSTEE	1,732.18	WITEK JAMES & PETEGROW MARK DALE	1,063.15
WHITE JEANETTE L PERSONAL RESIDENCE TRST	6,806.99	WITHINGTON CHARLES W & LAURIE E TRUSTEES	4,733.68
WHITE LLC	22,098.49	WITTNER DEREK A & KATHYRN J TRSTEEES	4,417.38
WHITE PETER P	8,201.34	WOLF JANET L & J R	2,806.09
WHITE PRISCILLA K	11,473.60	WOLFF BERND D & AMY K	2,291.08
WHITEHEAD AUDREY G RESIDENCE TRUST	4,994.50	WOLFF HANSDIETER & RUTH	2,199.17
WHITNEY SUSAN EMMONS	3,321.11	WOLFF SUSANNE & JENNI JOHN J	2,432.66
WHITTAKER LEIGH & DILLON BRIAN	2,506.36	WOLOSKO MARK A	2,062.55
WHITTAKER MARC & SARAH	2,470.75	WONDERFUL CORP	3,286.33
WHITTEMORE CHARLES R & KRISTINE S	7,979.44	WONG SAMUEL S & CONSTANCE B	2,792.02
WHITTEMORE-BARCLAY SUZANNE	20,530.26	WOOD DEBRA JEAN	7,341.05
WHITWORTH PAUL R JR & LUDDY JOYCE W	9,473.15	WOOD DOUGLAS L & JANET F	7,040.48
WIELINSKI THOMAS J & SUSAN	1,328.94	WOOD DOUGLAS L & JANET F	1.66
WIELINSKI THOMAS J TRUSTEE	856.15	WOODARD HUBERT C H & EDITH C TRUSTEES	2,800.30
WIEWEL MICHAEL & SUSAN	3,597.66	WOODMAN KRISTEN PREBLE & RICHARD W	3,584.41
WILCOX IRVING S & JUDITH A TRUSTEES	3,387.35	WOODMAN MARY F & ROBERT B	4,348.66
WILCOX TED & DAVIS IVORY	110.12	WOODMAN RICHARD & KRISTEN	1,853.06
WILD HORSE TAVERN LLC	7,400.66	WOODMAN WILLIAM K	2,813.54
WILDES BROS JAMES ET AL	231.01	WOOLFOLK CLAIRE	1,532.63
WILDES CHARLES L	1,022.58	WORTHLEY HAROLD FIELD & BARBARA LOUISE	3,438.68
WILDES CHARLES L SR ET AL	595.33	WORTHLEY KELVIN A	4,486.10
WILDES CHARLES L SR ET AL	91.08	WORTHLEY KELVIN A	73.69
WILDES CHARLES L SR ET AL	712.91	WORTHLEY KELVIN A	1,910.20
WILDES CLENDIA	2,218.21	WORTHLEY KELVIN A & DIANA M	86.94
WILDES GREGORY GORDON	2,416.93	WORTHLEY KELVIN A & DIANA M	4,971.31
WILDES HOWARD G & S PATRICIA	2,524.57	WORTHLEY ROBERT A & EILEEN	5,266.08
WILDES ROSLYN R TRUSTEE	1,855.55	WOSTBROCK STEVEN F & HEIDI S	3,219.26
WILDES SUZANNE I & PETER H	1,758.67	WOTHERSPOON GILLIAN G	107.64
WILDES THOMAS E & BENJAMIN TRUSTEES	3,379.07	WOTHERSPOON GILLIAN G	2,228.98
WILDES WILLIAM F & JANET	1,660.14	WOZNY MARK	1,758.67
WILDES WILLIAM T & NANCY M	7,289.71	WRIGHT DAVID H JR & ANNALEE P	6,020.39
WILDWOOD COTTAGES	36.93	WRIGHT EDWARD & BARBARA	4,382.60
WILDWOOD ROAD 15 K-PORT ME INC	4,827.24	WRIGHT EMILY	4,089.49
WILEY BRUCE E & CAROLYN B TRUSTEES	2,046.82	WRIGHT FAMILY PROPERTY LP	8,732.09
WILKINS JAMES D & JANICE M	3,414.67	WRIGHT PATRICIA L	1,541.74
WILLARD ELLEN DEMPSEY	4,212.86	WRIGHT ROBERT W & JACALYN M	2,278.66
WILLARD FRANK H	3,141.43	WRIGLEY D ALAN JR	2,197.51
WILLEY THOMAS A & VIOLET	906.66	WULF MARCUS C & WULF JOAN TRUSTEES	1,530.97
WILLIAMS HOLLY H	1,453.97	WYMAN ERIC W & DIANE L	625.97
WILLIAMS LELA I	3,831.98	WYMAN JASON E & ELISE A	2,828.45
WILLIAMS LELA I	41.40	WYMAN PRISCILLA C & ROSS	433.04
WILLIAMS LELA I	4,020.77	WYMAN PRISCILLA C & ROSS	6,850.87
WILLIAMS SHELLY L	1,611.29	WYMAN REGINA R	606.92
WILLIAMSON ROBERT S	11,486.84	WYMAN ROSS G & PRISCILLA	3,082.64
WILLS RICHARD T JR & ROSE A	1,699.88	WY SOCKI BENJAMIN S & KIM S	4,059.68
WILSON ANGUS L & STEPHEN C TRUSTEES	4,320.50	YACHTSMAN ON THE RIVER	233.08
WILSON ANGUS L & STEPHEN C TRUSTEES	76.18	YANKOWSKI GEORGE E JR & JANICE G	5,964.91
WILSON ARLINE E	3,642.37	YANKOWY WENDY S	2,162.74
WILSON KINDER H L	2,618.96	YATES SARAH CS	1,649.38
WILSON NEVILLE & RETA	4,285.73	YEAGER RICHARD A TRUSTEE	9,790.27
WILSON SUZANNE M TRUSTEE	7,033.03	YORK RUTH F	2,673.61
WILTSHIRE DANIEL MORGAN	2,382.98	YORKE MAX LLC	1,566.58
WINSTANLEY ADAM D	12,636.94	YOUNG DAVID K & GILBERT MARY BETH	5,390.28
WINSTANLEY BARBARA A	13,420.22	YOUNG HERBERT L & POWERS JAMES M TRUSTEE	4,522.54
WINSTANLEY MELISSA F	14,671.33	YOUNG PHILLIP O & MARGARET	2,965.07
WIRTES REBECCA & DANIEL E JR	2,585.02	YOUNG RALPH E	2,287.76
WISHBONE ENTERPRISES LLC	7,128.25	YOUNG SARA	2,039.36

ZAGOREN BETH G	13,501.37	MOLINARI DEBORAH E	2,489.45
ZAMOR LEE J	315.47	NASSAU TOWER REALTY LLC	2,219.17
ZARRELLA JOHN A & WENDY B	4,333.75	NC & MM MANAGEMENT LLC	1,057.05
ZECCO ROBERT P & PAULA M	1,601.35	O'NEILL GARY MICHAEL & FRAZEE CYNTHIA	318.76
ZEDDIS ANNE D TRUSTEES	1,949.11	OWR LLC	14,509.53
ZEINER CHARLES F	1,964.02	OWR LLC	1,048.73
ZEINER CHARLES F	1,631.16	PERRY JILL	538.27
ZEITNER JOHN N & THERESA M ET AL	2,803.61	PHILBIN THIA M	1,610.94
ZELLWEGER SUSAN G TRUSTEE	8,184.78	PLAISTED SCOTT L	2,205.45
ZENO DEBORAH Y & THOMAS J	6,181.02	PRENDERGAST MICHAEL D	1,133.19
ZIMMERMAN STANLEY E JR ET AL	5,266.08	RAHIM JOYCE L	625.62
ZIMMERMAN STANLEY E JR TRUSTEE	18,583.63	RAYMOND BRYAN	1,947.94
ZIMMERMANN JOHN D	2,498.08	RHUMB LINE MOTOR LODGE INN	10,959.09
ZIMMERMANN JOHN D TRUSTEE	1,656.00	SEAPORT DEVELOPMENT GROUP LLC	436.01
ZORY STANLEY & HELLER MARGARET A	1,605.49	SEAPORT DEVELOPMENT GROUP LLC	3,249.14
ZUICHES JAMES & DIGNAN DANIELLE TRUSTEE	13,045.14	SNOW MARETTA M	1,919.79
		SPANG KATHLEEN	1,307.07
		SPENCER MARY A	4,167.81
		SPRINGER LEIGHANNE R	1,781.51
		STIMPSON DANIEL L & VIRGINIA W	4,632.31
		STRATER HARRIET HARDING	2,644.29
		TITO LISA	3,344.77
		TOPPING JOHN D	662.05
		TOWNE HELEN M ESTATE	477.41
		TOWNE HELEN M ESTATE	601.61
		VESTA TRUST	69.43
		WEED GARY & KATHERINE B	2,842.18
		WEST ANGELA & PERFECT DAVID W	1,115.80
		WHITNEY SUSAN EMMONS	5.80
2017 UNPAID REAL ESTATE TAXES			
AMBROSINO LAWRENCE A & LINDA M	2,694.79		
BENSON CHERYL	6.25		
BEVERIDGE ARNOLD H & KATHRYN G	2,301.49		
BICKFORD WADE E & TAMMY L	807.78		
BOATHOUSE 7 LLC	40.40		
BREMSER PAULINE A	549.74		
BROOKS DONALD W & GLENNIS	1,474.32		
CADRAIN STEVEN J	472.36		
CHAMBERLAIN LEWIS	604.92		
COYLE LAWRENCE T & ROSE M	2,349.52		
CURTIS KYMARA M	6,433.21		
DAVIS STEPHEN	801.16		
DAY ALAN & CARLENE	951.44		
DAY MICHAEL M	1,565.40		
DAY MICHAEL M & PHILLIPS-DAY CHERYL A	1,012.30		
DEMARRE JAMES P & CHERYL B	4,552.00		
DOHERTY LEITH C & SCOTT C	566.83		
DONOVAN HEATHER J & JONES RALPH III	2,649.25		
DURHEIMER DONALD K & REID SUSAN	720.01		
FRANCOEUR ROBERT E	2,294.04		
FRAWLEY ANDREW & JULIANNE	9,849.92		
GILMAN DAVID D & GAIL E TRUSTEES	27,943.83		
GLAUZ-TODRANK STEPHEN	9.77		
GOODWIN KAREN A	2,226.15		
GUNTHER LISA C	889.59		
HARGREAVES KIP	1,312.03		
HASS RONNI	3,661.83		
HATHAWAY W JOHN & SUE-ELLEN	20.31		
JONES KATHERINE E TRUSTEE	3,856.48		
JUNKER WILLIAM A & MARIA	3,112.07		
LAKE BROOK CO	582.72		
LUDWIG PHILLIP & JOAN	1,875.55		
MARELLA MICHAEL P TRUSTEE	63.21		
MARKOWITZ DAVID	5,816.35		
MCLUSKEY PETER K	5,027.27		
MEADOW GLEN LLC	4,245.64		
MEEHAN MAINE REALTY TRUST	2,592.12		
		2017 UNPAID PERSONAL PROPERTY TAXES	
		ANDY WEST DESIGN	19.54
		AT&T MOBILITY LLC	177.15
		BANDALOOP	557.66
		CAPE PORPOISE MOTEL	34.77
		CAPTAINS RESTAURANT	125.61
		DAY TRIP SOCIETY	160.20
		HOMEPORT POTTERY STUDIO	49.43
		MCCABE TRUCKING CO	0.62
		OCEAN WOODS RESORT	423.94
		OLD SALT PANTRY & GIFTS	26.08
		PEOPLES UNITED BANK	479.83
		PURE CENTER INTEGRATED HEALTH	73.86
		ROBERT H BROWN INC	37.93
		2016 UNPAID REAL ESTATE	
		BEVERIDGE ARNOLD H & KATHRYN G	1,455.83
		BICKFORD WADE E & TAMMY L	693.20
		BROOKS DONALD W & GLENNIS	1,515.85
		CHAMBERLAIN LEWIS	633.93
		COYLE LAWRENCE T & ROSE M	907.40
		CURTIS KYMARA M	6,277.44
		DEMARRE JAMES P & CHERYL B	4,462.34

DOHERTY LEITH C & SCOTT C	597.05
GOODWIN KAREN A	2,243.84
GOOSE ROCKS AT KENNEBUNKPORT LLC	1,608.06
LAKE BROOK CO	343.23
MARKOWITZ DAVID	5,726.70
MEADOW GLEN LLC	4,165.69
MOLINARI DEBORAH E	2,458.71
PLAISTED SCOTT L	2,023.22
PRENDERGAST MICHAEL D	1,145.44
RAHIM JOYCE L	653.97
RAYMOND BRYAN	1,934.36
SNOW MARETTA M	943.06
SPANG KATHLEEN	1,320.28
SPENCER MARY A	4,083.86
STIMPSON DANIEL L & VIRGINIA W	4,546.58
STRATER HARRIET HARDING	2,608.63
TITO LISA	3,327.01
TOPPING JOHN D	689.24
WEED GARY & KATHERINE B	2,806.72

2016 UNPAID PERSONAL PROPERTY TAXES

BANDALOO	674.21
MARTIN LISA P	116.79
OLD SALT PANTRY & GIFTS	24.26
OWR LLC	414.65

**The lists contain unpaid
balances as of June 30, 2017.**

**Unpaid tax amounts listed
above do not include interest.**

ABATEMENTS AND SUPPLEMENTS GRANTED IN 2017				
Property Owner	MBL	Reason Abated	Amount	For Tax Year(s)
Schmidt, Anton & Marilyn	8-3-1C	Building Value	\$399.10	2016
Yankowski, George & Janice	10-5-8	Building Value	\$327.06	2016
Fisher, Katherine	20-4-25	Building Value	\$1,109.52	2016
Ramsey, Tracy	34-1-20	Building & Land Value	\$1,232.07	2016
Ghayour, Babak & Anne	30-6-5	Building Value	\$3,385.70	2016
Shawmut Woods Homeowners Assn.	22-1-1	Exempt parcel	\$344.71	2016, 2015, 2014
Lynnfield Woods Homeowners Assn	21-4-23A	Exempt parcel	\$373.03	2016, 2015, 2014
Kirsten M. Ivancevic Revocable Trust.	8-3-1H	Assessed to incorrect owner	\$7,183.92	2017
Robert & Dana Holland	22-5-22	Per survey/land area adjusted	\$178.10	2017
Walter G. Rodiger Revocable Trust	7-3-3	Land Value	\$1,696.24	2017
Paul & Elizabeth Catarius	37-3-34B3	Bulding Value	\$119.61	2017
Gary Ridlon	29-1-10	Land Value	\$343.97	2017
Matt & Leigh Eppinger	22-1-17A	Building Value	\$174.60	2017
Univest Capital Inc.	PP# 300	Assessed in error	\$119.78	2017
Total Abatement Amount			\$16,987.41	
Property Owner	MBL	Reason Supplemented	Amount	For Tax Year
David & Allison Stires	8-3-1H	Assessed to incorrect owner	\$7,183.92	2017
Total Supplemented Amount			\$7,183.92	

TOWN OF KENNEBUNKPORT
2018-2019 RECYCLING CALENDAR
Recycling Days (circled)

<div><div><div>JUNE</div></div><div><div>Su</div><div>Mo</div><div>Tu</div><div>We</div><div>Th</div><div>Fr</div><div>Sa</div></div><div><div></div><div></div><div></div><div></div><div></div><div>1</div><div>2</div></div><div><div>3</div><div>4</div><div>5</div><div>6</div><div>7</div><div>8</div><div>9</div></div><div><div>10</div><div>11</div><div>12</div><div>13</div><div>14</div><div>15</div><div>16</div></div><div><div>17</div><div>18</div><div>19</div><div>20</div><div>21</div><div>22</div><div>23</div></div><div><div>24</div><div>25</div><div>26</div><div>27</div><div>28</div><div>29</div><div>30</div></div></div>	<div><div><div>JULY</div></div><div><div>Su</div><div>Mo</div><div>Tu</div><div>We</div><div>Th</div><div>Fr</div><div>Sa</div></div><div><div>1</div><div>2</div><div>3</div><div>4</div><div>5</div><div>6</div><div>7</div></div><div><div>8</div><div>9</div><div>10</div><div>11</div><div>12</div><div>13</div><div>14</div></div><div><div>15</div><div>16</div><div>17</div><div>18</div><div>19</div><div>20</div><div>21</div></div><div><div>22</div><div>23</div><div>24</div><div>25</div><div>26</div><div>27</div><div>28</div></div><div><div>29</div><div>30</div><div>31</div><div></div><div></div><div></div><div></div></div></div>	<div><div><div>AUGUST</div></div><div><div>Su</div><div>Mo</div><div>Tu</div><div>We</div><div>Th</div><div>Fr</div><div>Sa</div></div><div><div></div><div></div><div></div><div>1</div><div>2</div><div>3</div><div>4</div></div><div><div>5</div><div>6</div><div>7</div><div>8</div><div>9</div><div>10</div><div>11</div></div><div><div>12</div><div>13</div><div>14</div><div>15</div><div>16</div><div>17</div><div>18</div></div><div><div>19</div><div>20</div><div>21</div><div>22</div><div>23</div><div>24</div><div>25</div></div><div><div>26</div><div>27</div><div>28</div><div>29</div><div>30</div><div>31</div><div></div></div></div>
<div><div><div>SEPTEMBER</div></div><div><div>Su</div><div>Mo</div><div>Tu</div><div>We</div><div>Th</div><div>Fr</div><div>Sa</div></div><div><div></div><div></div><div></div><div></div><div></div><div></div><div>1</div></div><div><div>2</div><div>3</div><div>4</div><div>5</div><div>6</div><div>7</div><div>8</div></div><div><div>9</div><div>10</div><div>11</div><div>12</div><div>13</div><div>14</div><div>15</div></div><div><div>16</div><div>17</div><div>18</div><div>19</div><div>20</div><div>21</div><div>22</div></div><div><div>23</div><div>24</div><div>25</div><div>26</div><div>27</div><div>28</div><div>29</div></div><div><div>30</div><div></div><div></div><div></div><div></div><div></div><div></div></div></div>	<div><div><div>OCTOBER</div></div><div><div>Su</div><div>Mo</div><div>Tu</div><div>We</div><div>Th</div><div>Fr</div><div>Sa</div></div><div><div></div><div>1</div><div>2</div><div>3</div><div>4</div><div>5</div><div>6</div></div><div><div>7</div><div>8</div><div>9</div><div>10</div><div>11</div><div>12</div><div>13</div></div><div><div>14</div><div>15</div><div>16</div><div>17</div><div>18</div><div>19</div><div>20</div></div><div><div>21</div><div>22</div><div>23</div><div>24</div><div>25</div><div>26</div><div>27</div></div><div><div>28</div><div>29</div><div>30</div><div>31</div><div></div><div></div><div></div></div></div>	<div><div><div>NOVEMBER</div></div><div><div>Su</div><div>Mo</div><div>Tu</div><div>We</div><div>Th</div><div>Fr</div><div>Sa</div></div><div><div></div><div></div><div></div><div></div><div>1</div><div>2</div><div>3</div></div><div><div>4</div><div>5</div><div>6</div><div>7</div><div>8</div><div>9</div><div>10</div></div><div><div>11</div><div>12</div><div>13</div><div>14</div><div>15</div><div>16</div><div>17</div></div><div><div>18</div><div>19</div><div>20</div><div>21</div><div>22</div><div>23</div><div>24</div></div><div><div>25</div><div>26</div><div>27</div><div>28</div><div>29</div><div>30</div><div></div></div></div>
<div><div><div>DECEMBER</div></div><div><div>Su</div><div>Mo</div><div>Tu</div><div>We</div><div>Th</div><div>Fr</div><div>Sa</div></div><div><div></div><div></div><div></div><div></div><div></div><div></div><div>1</div></div><div><div>2</div><div>3</div><div>4</div><div>5</div><div>6</div><div>7</div><div>8</div></div><div><div>9</div><div>10</div><div>11</div><div>12</div><div>13</div><div>14</div><div>15</div></div><div><div>16</div><div>17</div><div>18</div><div>19</div><div>20</div><div>21</div><div>22</div></div><div><div>23</div><div>24</div><div>25</div><div>26</div><div>27</div><div>28</div><div>29</div></div><div><div>30</div><div>31</div><div></div><div></div><div></div><div></div><div></div></div></div>	<div><div><div>JANUARY</div></div><div><div>Su</div><div>Mo</div><div>Tu</div><div>We</div><div>Th</div><div>Fr</div><div>Sa</div></div><div><div></div><div></div><div>1</div><div>2</div><div>3</div><div>4</div><div>5</div></div><div><div>6</div><div>7</div><div>8</div><div>9</div><div>10</div><div>11</div><div>12</div></div><div><div>13</div><div>14</div><div>15</div><div>16</div><div>17</div><div>18</div><div>19</div></div><div><div>20</div><div>21</div><div>22</div><div>23</div><div>24</div><div>25</div><div>26</div></div><div><div>27</div><div>28</div><div>29</div><div>30</div><div>31</div><div></div><div></div></div></div>	<div><div><div>FEBRUARY</div></div><div><div>Su</div><div>Mo</div><div>Tu</div><div>We</div><div>Th</div><div>Fr</div><div>Sa</div></div><div><div></div><div></div><div></div><div></div><div></div><div>1</div><div>2</div></div><div><div>3</div><div>4</div><div>5</div><div>6</div><div>7</div><div>8</div><div>9</div></div><div><div>10</div><div>11</div><div>12</div><div>13</div><div>14</div><div>15</div><div>16</div></div><div><div>17</div><div>18</div><div>19</div><div>20</div><div>21</div><div>22</div><div>23</div></div><div><div>24</div><div>25</div><div>26</div><div>27</div><div>28</div><div></div><div></div></div></div>
<div><div><div>MARCH</div></div><div><div>Su</div><div>Mo</div><div>Tu</div><div>We</div><div>Th</div><div>Fr</div><div>Sa</div></div><div><div></div><div></div><div></div><div></div><div></div><div>1</div><div>2</div></div><div><div>3</div><div>4</div><div>5</div><div>6</div><div>7</div><div>8</div><div>9</div></div><div><div>10</div><div>11</div><div>12</div><div>13</div><div>14</div><div>15</div><div>16</div></div><div><div>17</div><div>18</div><div>19</div><div>20</div><div>21</div><div>22</div><div>23</div></div><div><div>24</div><div>25</div><div>26</div><div>27</div><div>28</div><div>29</div><div>30</div></div></div>	<div><div><div>APRIL</div></div><div><div>Su</div><div>Mo</div><div>Tu</div><div>We</div><div>Th</div><div>Fr</div><div>Sa</div></div><div><div></div><div>1</div><div>2</div><div>3</div><div>4</div><div>5</div><div>6</div></div><div><div>7</div><div>8</div><div>9</div><div>10</div><div>11</div><div>12</div><div>13</div></div><div><div>14</div><div>15</div><div>16</div><div>17</div><div>18</div><div>19</div><div>20</div></div><div><div>21</div><div>22</div><div>23</div><div>24</div><div>25</div><div>26</div><div>27</div></div><div><div>28</div><div>29</div><div>30</div><div></div><div></div><div></div><div></div></div></div>	<div><div><div>MAY</div></div><div><div>Su</div><div>Mo</div><div>Tu</div><div>We</div><div>Th</div><div>Fr</div><div>Sa</div></div><div><div></div><div></div><div></div><div>1</div><div>2</div><div>3</div><div>4</div></div><div><div>5</div><div>6</div><div>7</div><div>8</div><div>9</div><div>10</div><div>11</div></div><div><div>12</div><div>13</div><div>14</div><div>15</div><div>16</div><div>17</div><div>18</div></div><div><div>19</div><div>20</div><div>21</div><div>22</div><div>23</div><div>24</div><div>25</div></div><div><div>26</div><div>27</div><div>28</div><div>29</div><div>30</div><div>31</div><div></div></div></div>

Note: Recycling is collected *every* Saturday in GRB during the summer from June 16 – Sept. 15. For questions regarding recycling collection service, please call Oceanside Rubbish, Inc. at 646-3230; or the Public Works Department at 967-5728.

TRASH AND RECYCLING COLLECTION SCHEDULE

In Kennebunkport, trash is picked up weekly. Recycling is picked up every other week as indicated on the calendar on the opposite page (except at Goose Rocks Beach during the summer as indicated below.)

Trash and recycling containers may be put out no earlier than 4 PM the day prior to scheduled collection and should be removed within 24 hours of pick up.

Hours of trash and recycling collection: No earlier than 6:30 AM and completed no later than 6:00 PM.

Noncollection holidays: Thanksgiving, Christmas, and New Year's. Alternate collection days will be advertised on the Town government Cable Channel 2 and 121-1 and the Town Website at <http://www.kennebunkportme.gov>.

GOOSE ROCKS BEACH TRASH AND RECYCLING COLLECTION SCHEDULE

Trash and recycling collection occurs on Fridays in the Goose Rocks Beach area in the spring, fall and winter.

In the summer, the collection schedule changes to Saturdays as follows:

GOOSE ROCKS BEACH SUMMER OF 2018 COLLECTION DAYS

Both recycling and trash collection occurs
every week
on Saturdays beginning
June 16, 2018, through September 15, 2018

The schedule returns to Friday pick up of trash on September 21, 2018.
Also, on this day, recycling pick up starts back to every other week.
Hours of collection start at 6:30 A.M.

SINGLE-STREAM RECYCLING

The Town of Kennebunkport uses the "single-stream" recycling process. This process means that all recycling (paper and commingled containers) can be put into one recycling bin. Oceanside then brings the combined recyclables to a facility where they are sorted on a system of conveyor belts.

Sorting the recyclables is **not** needed. Please continue to put all trash in trash bins, and all recycling in recycling bins.

If you have any questions, please contact the Public Works Dept. at 967-5728.

HOW TO IDENTIFY YOUR PLASTICS FOR RECYCLING

With the large variety of plastics available, the average consumer often has difficulty distinguishing between the types of plastic discards. To facilitate recycling, these items are coded by the manufacturers. A coding numeral can be found on the bottom of a plastic container. For easy identification of your plastic items, please refer to the following numbering system:

Plastic Recycling Reference Chart <i>The following items will be picked up curbside:</i>		
Coding Number	Item	Description
1	Polyethylene Terephthalate (PET)	Soda bottles, generally referred to as custom PET (peanut butter type jars, dishwashing liquids, liquor bottles).
2	HighDensity Polyethylene (HDPE)	Clear (white) containers or colored containers. The clear bottles (milk and water jugs) are also known as natural HDPE. Colored bottles will primarily consist of liquid detergent bottles, motor oil bottles, cosmetic bottles.
3	Vinyl or Polyvinyl Chloride (PVC)	Crystal clear cooking oil bottles, shampoo bottles, etc.
4	Low Density Polyethylene (LDPE)	Most LDPE will be in the form of plastic bags. Additionally, plastic lids and some squeeze bottles are made from LDPE.
5	Polypropylene (PP)	These bottles include syrup containers, ketchup bottles, yogurt containers, margarine tubs, and most bottle caps.
6	Polystyrene (PS)	Numerous molded products are made from PS. They include coffee cups, meat trays, plastic utensils, videocassette cases..
7	A catch all numbering for materials not included above.	Most often packaging in number 7 containers will consist of glues or metal-based materials.

There are also other methods which you can use to differentiate between bottles. Most mistakes are made in segregating PET from PVC bottles; however, these types of bottles can be readily distinguished by the molding scar on their bottom. PVC has a horizontal scar (often referred to as a “smile”). When a PVC bottle is bent or creased, a white mark will show at the point of the bend. PET has a circular scar (called a “bullet hole” or “nipple”).

For questions regarding recycling or trash collection service, please call Oceanside Rubbish, Inc. at 646-3230, or the Public Works Department, at 967-5728.

RECYCLING REFERENCE CHART

Items picked up curbside

Items	<u>Recycle</u> these items	<u>How to prepare</u> items	<u>Exclude</u> these items
Glass	Brown & clear glass. Bottles and jars.	Rinse clean. Remove lids. Co-mingle in bin.	No broken jars or bottles. No drinking glasses. No light bulbs. No window glass. No ceramics or china. No green glass.
Plastics #1-7	Plastics numbered 1 through 7.	Clean containers. Flatten to save space. Co-mingle in bin.	No plastic bags, even if they are identified as #2 plastic. No motor oil or hazardous waste containers.
Metal and Tin Cans	Tin cans Aluminum cans Empty paint cans Aerosol cans Aluminum foil and plates	Empty and clean containers. Do not put in sharp lids (unless crushed in can). Co-mingle in bin.	No food waste left in cans.
Paper	Mixed paper Junk mail Pressed board (cereal boxes, etc.) Office paper	No need to bundle.	Do not use plastic bags to bundle paper together.
Newspaper and Magazines	Newspapers Catalogues Magazines Telephone books	No need to bundle.	Do not use plastic bags to bundle paper.
Corrugated Cardboard	Corrugated boxes	Flatten and cut up to size no larger than 4 ft by 4 ft.	If wet outside, wait until next recycling day.
Returnable Bottles and Cans	Any deposit	Rinse clean. Remove lids. Co-mingle in bin.	Bottles can have any deposit label. Check wine bottles.

For questions regarding recycling collection service, please call Oceanside Rubbish, Inc. at 646-3230.

TOWN OFFICERS FOR 2017

SELECTMEN, ASSESSORS & OVERSEERS OF THE POOR

Patrick A. Briggs, Chair
Edward W. Hutchins II, Vice-Chair
Stuart E. Barwise
Allen A. Daggett
Sheila Matthews-Bull

TOWN MANAGER

Laurie Smith

POLICE CHIEF

Craig Sanford

FIRE CHIEF

Allan K. Moir

ASSISTANT FIRE CHIEF

Paul David Chisholm

DISTRICT FIRE CHIEFS

Scott Lantagne, District 1
James E. Burrows, District 2
Noel Graydon, District 3

FOREST FIRE WARDEN (APPOINTED BY STATE)

Ricky Brown

EMERGENCY MANAGEMENT

Craig Sanford, Director
Dick Stedman, Deputy Director

PUBLIC SAFETY COMMITTEE

Craig Sanford, Police Chief/EMA Director
Allan K. Moir, Fire Chief/ Wastewater Dept.
Superintendent
Joseph Carroll, KEMS Chief of Operations
Michael Claus, Public Works Director
Patrick A. Briggs, Selectmen's Representative

PUBLIC ACCESS OFFICER

Tracey O'Roak

TOWN CLERK

Tracey O'Roak

REGISTRAR OF VOTERS

Tracey O'Roak

TREASURER

Jennifer L. Lord

TAX ASSESSORS AGENT

Becky Nolette, CMA

TAX & EXCISE TAX COLLECTOR

Laurie Smith

PLANNING & DEVELOPMENT DIRECTOR

Werner D. Gilliam

CODE ENFORCEMENT OFFICER

Werner D. Gilliam
Wayne Mathews, Assistant CEO
Greg Reid, Assistant CEO

ROAD COMMISSIONER

Michael Claus

PUBLIC WORKS DIRECTOR

Michael Claus

TOWN MECHANIC

Bob Pappas

WASTEWATER DEPT. SUPERINTENDENT

Allan K. Moir

RECREATION DIRECTOR

Carol G. Cook

HEALTH OFFICER

Judith Barrett, R.N., B.S.
Alison Kenneway R.N., B.S.N.

GENERAL ASSISTANT DIRECTOR

Judith Barrett, R.N., B.S.
Alison Kenneway R.N., B.S.N.

NURSING STAFF

Judith Barrett, R.N., B.S.
Alison Kenneway R.N., B.S.N.
Angela Jenks, R.N.

HARBORMASTER, KENNEBUNK RIVER

Ray Billings
Jim Black

HARBORMASTER, CAPE PORPOISE HARBOR

Lee F. McCurdy

PIER MANAGER, CAPE PORPOISE

Lee F. McCurdy

SHELLFISH CONSERVATION WARDEN

Everett Leach

**STREET NAMING & NUMBERING
OFFICER**

James E. Burrows

ANIMAL CONTROL OFFICER

David Conway

BOARD OF ASSESSMENT REVIEW

Gordon C. Ayer

Karen Schlegel

Dudley Tyson

Mark Messer

April Dufoe

BUDGET BOARD

Leo Martin, Chair

Grace Adams

Theodore S. Baker

Barbara Barwise

Dan Beard

David Betses

Adam Burnett

Douglas Dicey

David James

Kathryn Leffler

Dawn J. Morse

Michelle Powell

PLANNING BOARD

E. Russell Grady, Jr., Chair

Thomas Boak, Vice-Chair

Edward Francis

Neil Higgins

D. Scott Mahoney

Mark Messer

Nina L. Pearlmutter

ZONING BOARD OF APPEALS

Paul W. Cadigan, Chair

Gordon C. Ayer

April Dufoe

Wayne Fessenden

James Fitzgerald, Jr.

Karen Schlegel

ADMINISTRATIVE CODE COMMITTEE

Wayne T. Adams, Chair

H. Stedman Seavey

Richard Smith

D. Michael Weston

April Dufoe

BEACH ADVISORY COMMITTEE

Richard Driver, Chair

William Nixon, Vice-Chair

Kate Bauer Burk, Secretary

Sheila Matthews-Bull, Selectman

Joanne K. Gustin

John Gorny

Robert Sherman

D. Michael Weston

**CAPE PORPOISE PIER ADVISORY
COMMITTEE**

Peter Eaton, Chair

Peter Garsoe

Arnold Nickerson IV

Benjamin Nunan

Jonathan Nunan

Robert O'Reilly, Secretary

Zandy Talmadge

Eric Wildes

CEMETERY COMMITTEE

Ruth Fernandez, Chair

Lynda C. Bryan

Greg Pargellis

Ann Sanders, Treasurer

Rita Schlegel, Secretary

CONSERVATION COMMISSION

Carol Laboissonniere, Chair

Joe Frank

Jenne James

Sarah Lachance

Gillet "Gill" Page

Benjamin Senning

GOVERNMENT WHARF COMMITTEE

Chris Welch, Chair

Jeff Davis

Ronald Francoeur

Thomas Mansfield

GROWTH PLANNING COMMITTEE

Daniel Saunders, Chair

Barbara Barwise, Secretary

Adam Burnett

James W. Fitzgerald, Jr.

Paul Hogan

James Aaron McMann

KENNEBUNK RIVER COMMITTEE

Kennebunkport Members

Susan Inoue

Mark S. Sutton

Richard Woodman

LIGHTING COMMITTEE

George Acker
Robert Fairbanks
Jule Gerrish
James Stockman

PARSONS WAY COMMITTEE

Louise Spang, Chair
Gordon C. Ayer
Barbara Barwise

ROAD BOOK COMMITTEE

James E. Burrows
Richard Stedman

SEWER ADVISORY COMMITTEE

Bob Convery
Stephen Couture
Richard Johnson
Joseph Martin Mead

SHADE TREE COMMITTEE

Sarah C. Adams
Stephen Doe
Kimberly Gurski
Nina Pearlmutter
John Ripton
Suzanne Stohlman
Patrick Briggs, Tree Warden

**SHELLFISH CONSERVATION
COMMITTEE**

Everett Leach, Shellfish Warden
David Conway
J. Steven Kingston
Eric Wildes
Charles F. Zeiner

SIDEWALK COMMITTEE

Kristen Garvin
Craig Sanford, Chief of Police
Michael Claus, Public Works Director

**TRUSTEE, KENNEBUNK,
KENNEBUNKPORT & WELLS WATER
DISTRICT**

James E. Burrows

DIRECTORS OF RSU #21

Maureen King
Maeghan Lovejoy
Peter Fellenz

REPRESENTATIVE TO S.M.R.P.C.

Stuart E. Barwise

TOWN ONLINE SERVICES

Pay online with a credit card or electronic check:

ATV or snowmobile renewals	Pier dues
Boat registration renewals	Pier fuel payments
Code enforcement office payments	Real estate tax
Dog licensing (October 15-January 31)	Recreation programs
Hunting/fishing licenses	Sewer bills
Parking tickets	Vehicle renewals
Personal property tax	

There is a convenience fee for all online services.

Convenience Fees

Electronic Checks	\$2.95
Real Estate and Property Tax	2.95%, minimum \$2.00
Parking Tickets and Sewer Bills:	

Payment Amount	Fee
\$0.00 to \$50.00	\$ 2.00
\$50.01 to \$100.00	\$ 3.00
\$100.01 to \$200.00	\$ 6.00
\$200.01 to \$300.00	\$ 9.00
\$300.01 to \$400.00	\$12.00
\$400.01 and above	

Add \$3.00 to listed total for each \$100 payment range or portion thereof.

Vehicle **re-registrations** can be processed with *e-checks only* through the Rapid Renewal program. Convenience fees dependent upon the vehicle type.

For online services, visit the Town Website at www.kennebunkportme.gov and select the top, online “E-Payments” tab.

TOWN BOARDS/COMMITTEE MEETING BROADCASTS AVAILABLE ONLINE

The Town offers online availability as a public service to all town board and committee meetings that are broadcast on local cable channels 2 and 121-1. These meetings may be accessed via the internet at <http://www.townhallstreams.com/locations/kennebunkport-maine>, or visit the Town’s Website at <http://www.kennebunkportme.gov> and click on the blue button for on-line meetings.

All meetings broadcast on cable channels 2 and 121-1 such as the Board of Selectmen, Planning Board, Growth Planning Committee, and RSU #21 are streamed “live” on the internet at the above address and available for viewing at any time for one year after the initial broadcast.


The web access is hosted by Town Hall Streaming, a Maine company based in York. This service allows residents to view meetings at individual's convenience. It benefits households that do not have cable service and also property owners who do not live year-round in Kennebunkport.

In addition to board and committee meetings, the Kennebunkport Town Hall Stream's site will make available other local broadcasts of interest.

THE TOWN OF KENNEBUNKPORT IS ON FACEBOOK!

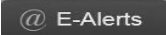


The Town is hoping to communicate more directly with citizens and visitors on Facebook.



Please like us at <https://www.facebook.com/townofkennebunkport>.

STAY CONNECTED WITH THE TOWN

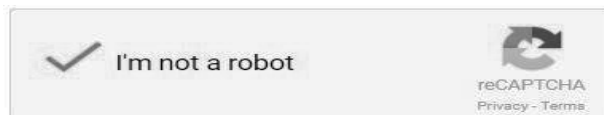
Subscribe to receive email notifications on topics such as trash collection, meeting agendas, road closings, etc. by clicking on the E-Alerts'  button on the bottom of the Town's website homepage at www.kennebunkportme.gov.

Next, type your e-mail in the box under **Subscribe**, then type it again in the box below it to **Confirm Email**.

There are four sections of choices: **Urgent Alert**, **News or Announcement**, **Meeting Agenda**, and **Meeting Minutes**. Under each of those four topics, check the box next to the items you would like to receive an email alert.

Also, check the box in front of

Click 



and you are all set. Notice that emails coming from the Town will show up as: **Town of Kennebunkport, ME <vtstdmailer@vt-s.net>**

TOWN HOLIDAYS OBSERVED (Town Offices Closed)

New Year's Day
Martin Luther King, Jr. Day
Presidents' Day
Patriots' Day
Memorial Day
Independence Day

Labor Day
Columbus Day
Veterans Day
Thanksgiving Day
Thanksgiving Friday
Christmas

Notes

SCHEDULE OF TOWN BUSINESS HOURS

Town Office 6 Elm Street	Monday - Friday	8:00 a.m. - 4:30 p.m.
General Assistance 101 Main Street	by appointment only	
Highway Department 105 Beachwood Ave.	Monday - Friday	7:00 a.m. - 3:30 p.m.
Public Health Department 101 Main Street Nurses' Office	Monday - Friday	8:30 a.m. - 9:30 a.m. 1:00 p.m. - 2:00 p.m.
Sewer Department 25R School Street	Monday - Friday	7:00 a.m. - 3:30 p.m.

REGULARLY SCHEDULED MEETINGS

<u>Meetings</u>	<u>Day</u>	<u>Time</u>
Beach Advisory Committee	Varies	6:30 p.m.
Cape Porpoise Pier Advisory Comm.	Last Wednesday of the month	7:00 p.m.
Conservation Commission	2nd Monday	7:00 p.m.
Growth Planning Committee	1 st and 3 rd Tuesday as needed	7:00 p.m.
Kennebunk River Committee	3 rd Tuesday	7:00 p.m.
Planning Board	1 st and 3 rd Wednesday as needed	7:00 p.m.
Board of Selectmen	2 nd and 4 th Thursday	7:00 p.m.
Sewer Advisory Committee	Varies	
Zoning Board of Appeals	2 nd and 4 th Monday as needed	7:00 p.m.

MEETINGS TELEVISED

The meetings of the Board of Selectmen are televised "live" on Cable Channels 2 and 121-1, at 7 p.m. (sometimes 6 p.m.) on the second and fourth Thursdays of the month. Also, broadcast are the Beach Advisory Committee, Growth Planning Committee, Planning Board, and Zoning Board of Appeals meetings. Please check Channels 2 or 121-1 for an up-to-date list of broadcast and rebroadcast scheduled times.

Meeting agendas, minutes, and Board members' addresses are available on the Town's website at: <http://www.kennebunkportme.gov>.

TELEPHONE DIRECTORY OF MUNICIPAL SERVICES

Emergency (Ambulance, Fire, Police)	9-1-1
Fire Department	967-2114
General Assistance	967-4401
Highway Department	967-5728
Pier (Cape Porpoise)	967-5040
Poison Control Center (Maine Medical Center, Portland)	1-800-222-1222
Police/Communications (Non-emergency)	967-2700
Police/Communications (Non-emergency)	967-2454
Public Health Office	967-4401
Recreation Department	967-4304
Sewer Department	967-2245
Trash Collection (Oceanside Rubbish, Inc.)	646-3230

TOWN OFFICE TELEPHONE DIRECTORY

Phone: 967-4243 Fax: 967-8470

Departments	Direct Line
Assessing	967-1603
Code Enforcement	967-1602
Code Enforcement Planning Administrative Assistant	967-1605
Finance and Human Resources	967-1608 967-1609
Planning/Code Director	967-1604
Tax Collector	967-1601
Tax Collector (Marriage Licenses)	967-1611
Town Clerk	967-1610
Town Manager	967-1606
Town Manager's Assistant	967-1607

TOWN WEBSITE AND MAILING ADDRESS

<http://www.kennebunkportme.gov>

Town of Kennebunkport
P.O. Box 566
Kennebunkport, ME 04046