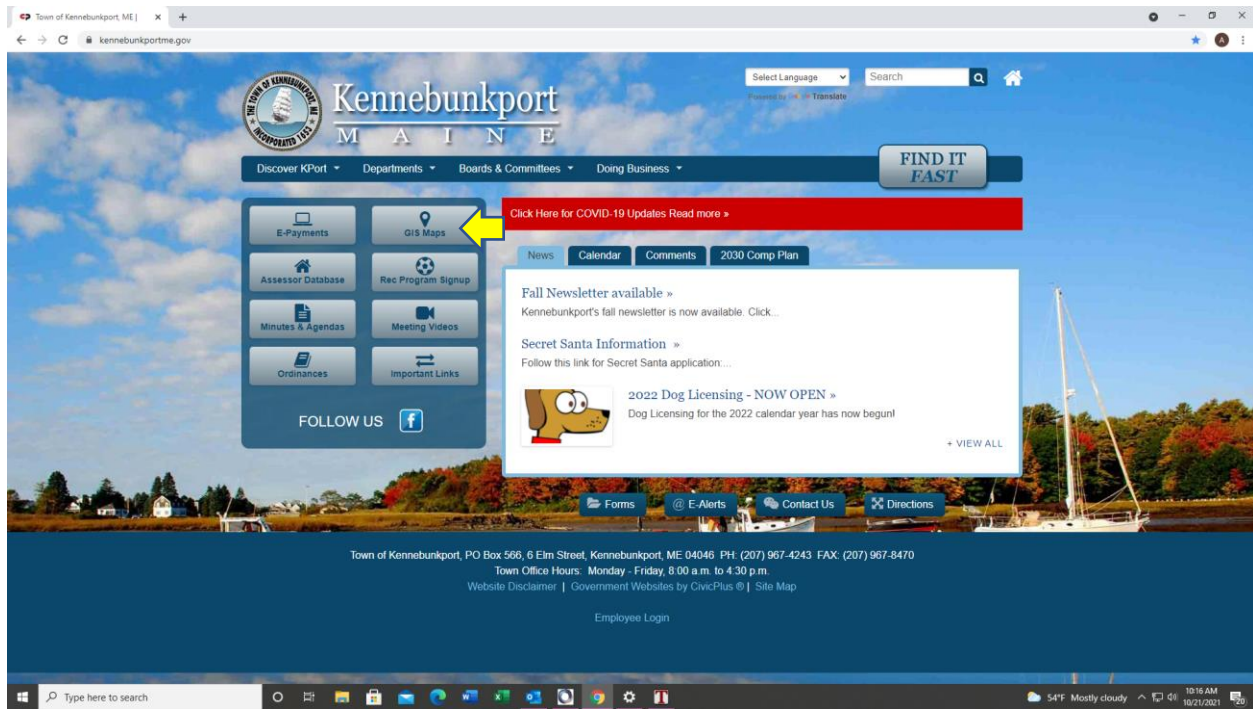
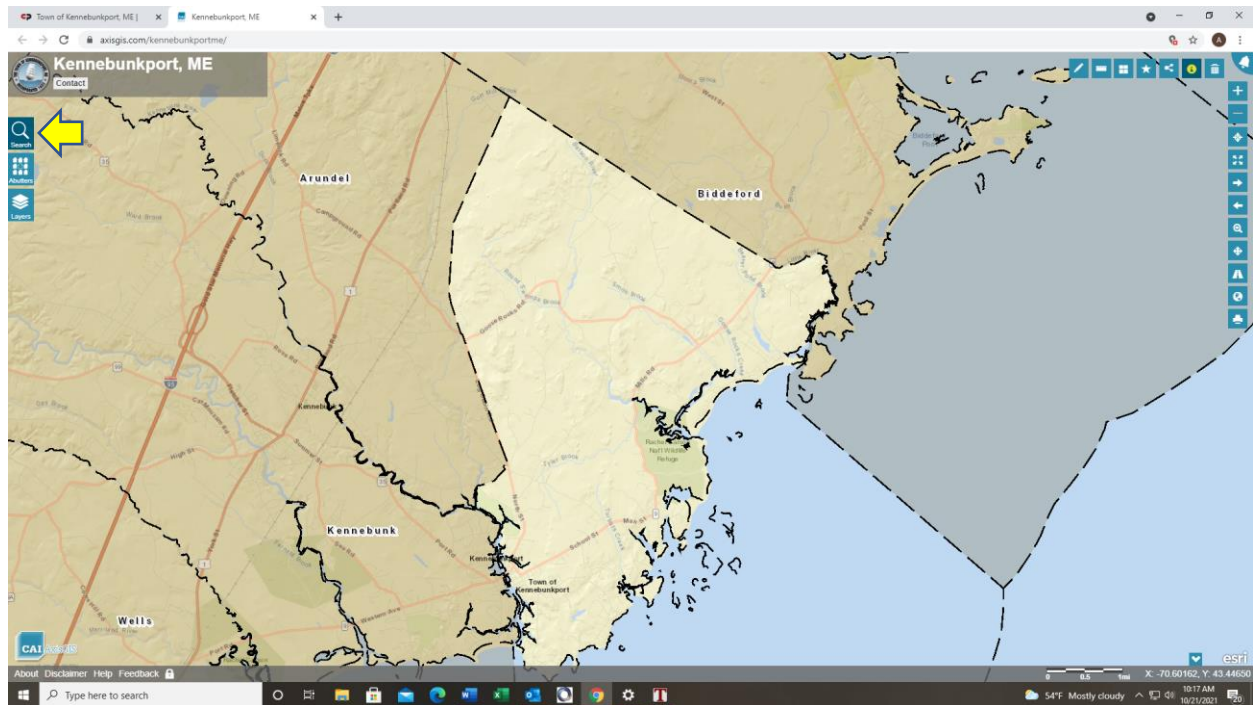


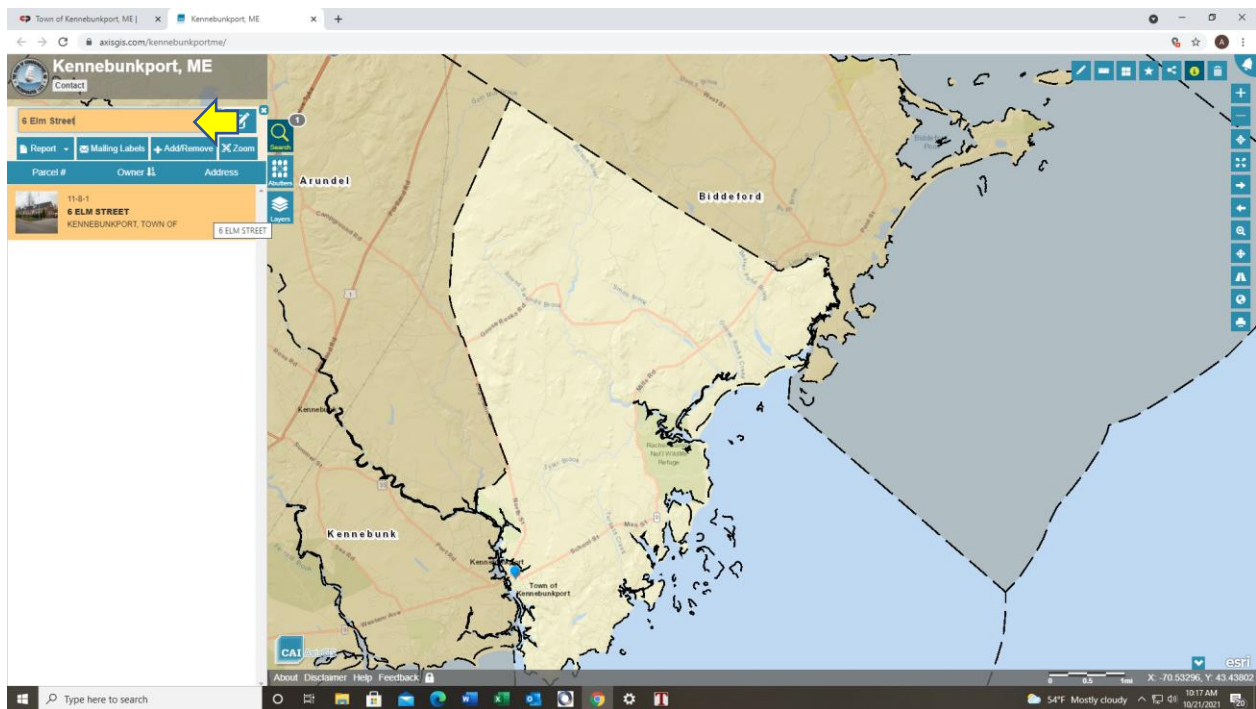
## 1. Click on GIS Maps



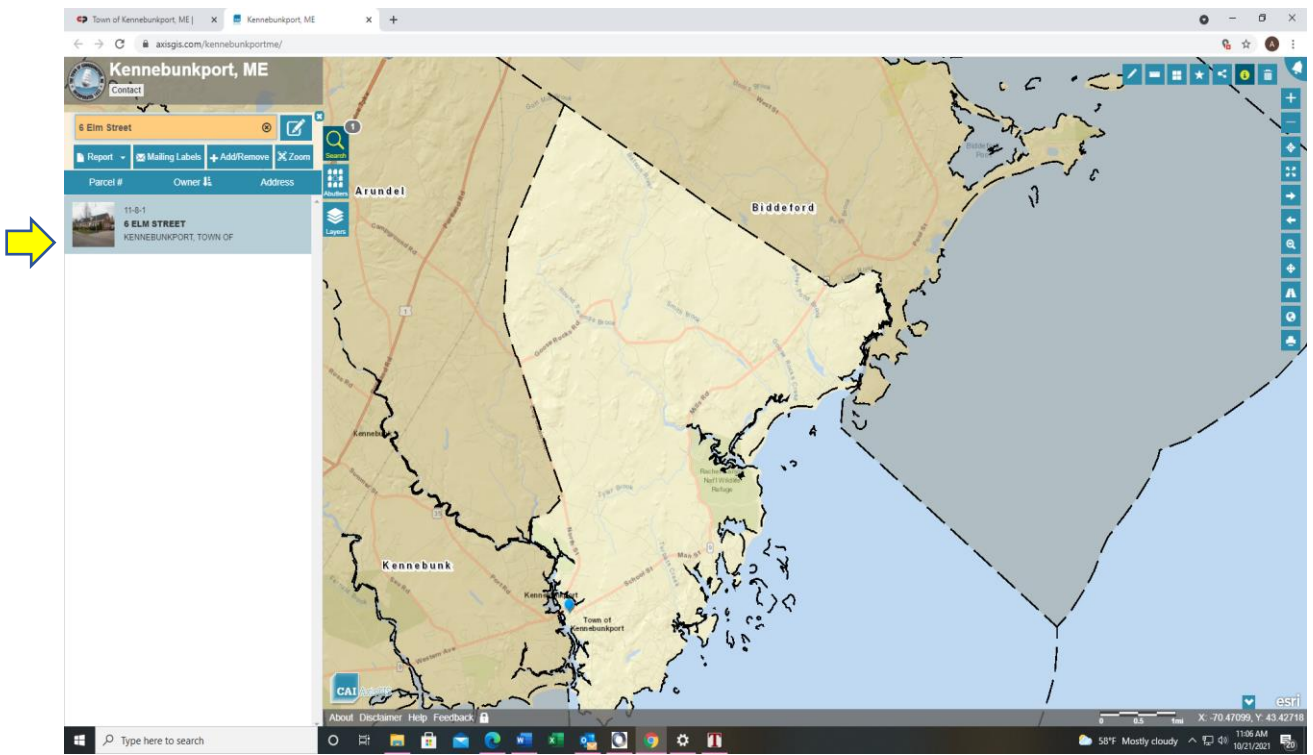
## 2. Click on Search



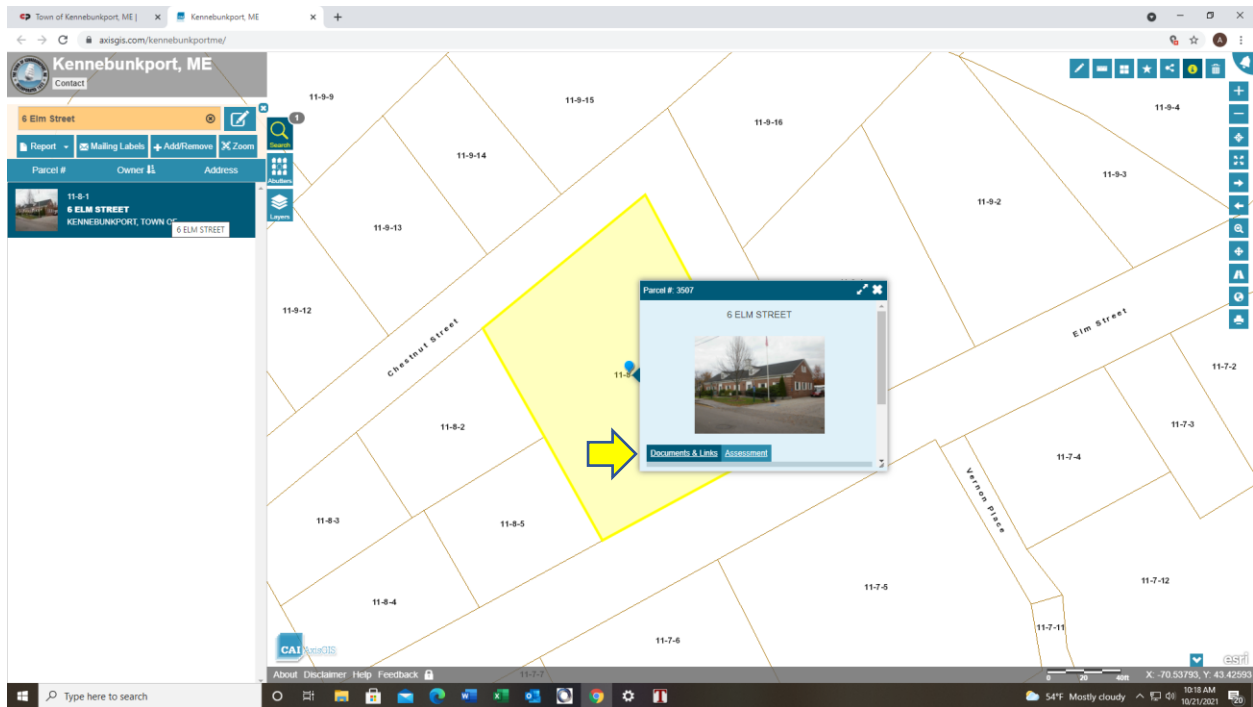
### 3. Type in the property address



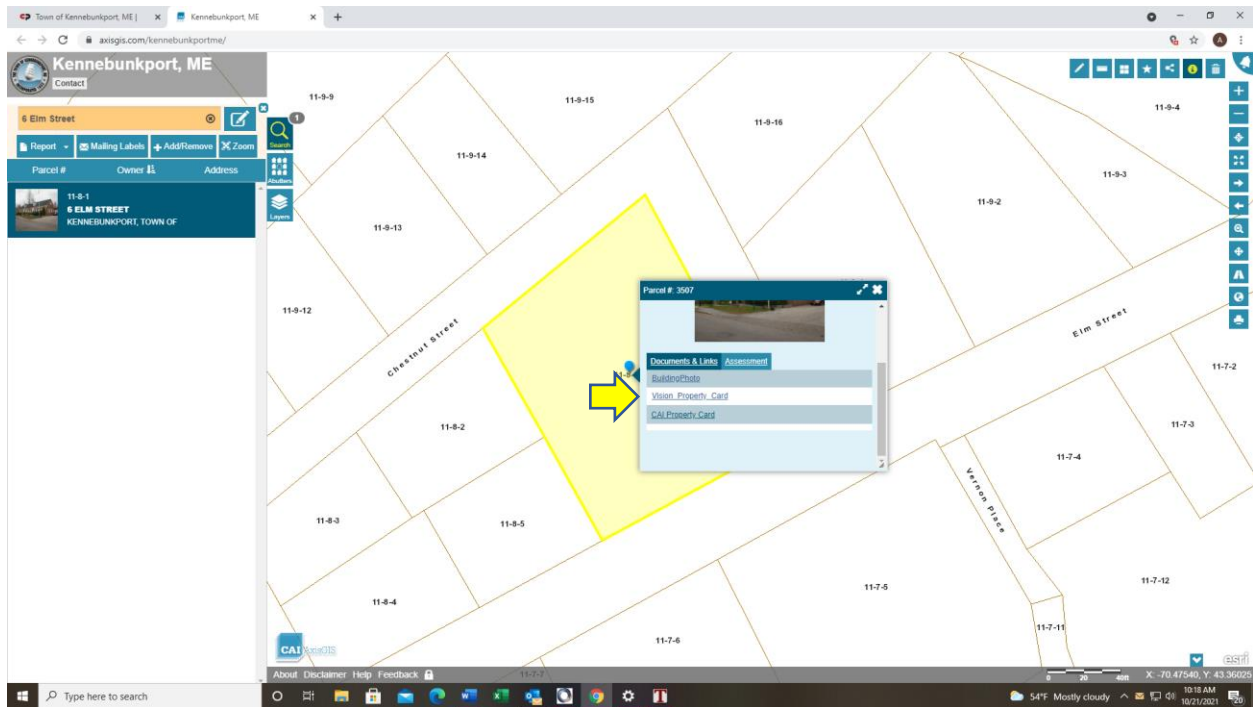
### 4. Click on the property address



## 5. Click on Documents & Links



## 6. Click on Vision Property Card



## 7. Here is your Vision ID #

Property Location: 6 ELM STREET  
Vision ID: 3507  
Account #: 3507  
Map ID: 11/8/1/1  
Bldg #: 1  
Bldg Name: Sec # 1 of 1  
Card # 1 of 1  
State Use: 903C  
Print Date: 6/24/2021 10:10:45 P

**CURRENT OWNER**  
KENNEBUNKPORT, TOWN OF  
TOWN OFFICE  
PO BOX 566  
KENNEBUNKPORT ME 04046-0566

**TOPO**  
1 Level  
1 To Town/Public  
K KKW

**SEWER/WATER**  
1 Paved  
0 Undefined

**STRT/ROAD**  
VR Village Resid

**ZONE(S)**  
501 Local/State

**CURRENT ASSESSMENT**  
Description Code Appraised Assessed  
EXEMPT 9030 453,400 453,400  
EXM LAND 9030 153,100 153,100

**SUPPLEMENTAL DATA**  
Trio Acct 2701 House Col  
CURRNT 1ST YEA FMP EX  
GIS ID 3507 Assoc Pid#

**RECORD OF OWNERSHIP**  
KENNEBUNKPORT, TOWN OF  
BOOK/PAGE 00426 0392  
SALE DATE 04-03-1889  
Q/U U V  
SALE PRICE 0  
VC 0

**PREVIOUS ASSESSMENTS (HISTORY)**  
Year Code Assessed Year Code Assessed Year Code Assessed  
2021 9030 453,400 2020 9030 453,400 2019 9030 449,100  
9030 153,100 9030 153,100 9030 153,100  
Total 606,500 Total 606,500 Total 606,500

**EXEMPTIONS**  
Year Code Description Amount  
Total 0.00

**OTHER ASSESSMENTS**  
Code Description Number Amount Comm Int

**ASSESSING NEIGHBORHOOD**  
Nbhd Nbhd Name  
0001

**NOTES**  
TOWN HALL-FGR FOP'S HAVE BEEN ENCLOSED INTO BAS  
HOT WATER BLOWERS IN FGR STP'S REMAIN ONE 7X4, SECOND 7X10  
FLAT ROOF ON FGR NO INC=EXEMPT  
EXEMPT PROPERTY

**APPRaised VALUE SUMMARY**  
Appraised Bldg. Value (Card) 424,500  
Appraised Xf (B) Value (Bldg) 24,600  
Appraised Ob (B) Value (Bldg) 4,300  
Total Appraised Improvements 453,400  
Appraised Land Value (Bldg) 153,100  
Special Land Value 0  
Total Appraised Parcel Value 606,500  
Exemption 0.00  
Valuation Method C  
NET PARCEL VALUE 606,500

**BUILDING PERMIT RECORD**  
Permit Id Issue Date Type Description Project Cost Insp Date % Comp Date Comp Comments  
BLP#3 04-24-2019 BP Blasting 5,895 0 BLASTING FOR WATERLINE SECTION 1 - M  
11-54 04-07-2011 NC New Construct 200,000 CONSTRUCT STORAGE ROOM IN FIREBAR  
02-53 02-20-2002 RE Remodel 200,000 RENOVATE TOWN HALL

**VISIT / CHANGE HISTORY**  
Date Id Permit # Purpose/Result  
10-19-2008 PH DT Measur+Listed  
11-21-1996 Measur+Listed