









Assessor's Maps

Legend

-  Property Boundary
-  Local Road
-  Off ROW Road
-  River, Stream, Brook
-  Waterbody
-  Swamp

**17** Map Number

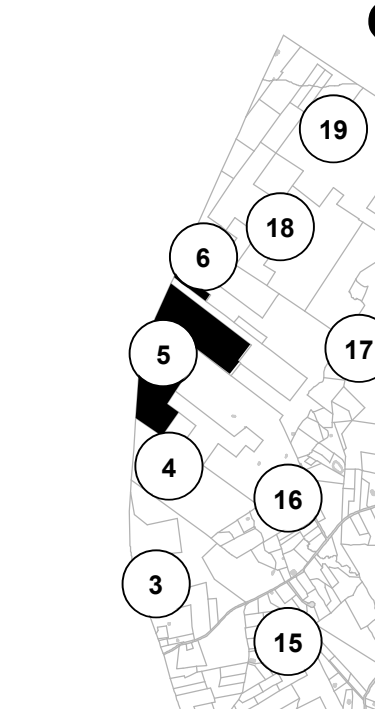
Property Boundary  
8-81-2 Map 8  
Block 81  
Lot 2

REVISOR & REPRINTED BY  
**CAI Technologies**  
300 Main Street, Suite 200  
Kennebunkport, ME 04046  
(207) 461-1000

Town-Wide Locator Map



Local Locator Map



Scale and Orientation

0 100 200  
1 inch = 200 feet

Notes

Disclaimer:  
The Town of Kennebunkport shall not be held  
liable for discrepancies in land conveyance  
based on the content of these maps. These  
maps are for assessing purposes only.  
Copyright Town of Kennebunkport. Maps  
revised to April 1, 2023.

MAP 5