

The background of the entire image is a dark, vertically-grained wood texture. Scattered across this background are numerous water droplets of various sizes. Some are large and clear, showing highlights and shadows, while others are small and more subtle. They are primarily located in the top-left and bottom-right corners, with a few smaller ones in the center.

# 2023 WATERCRAFT SURVEY RESULTS

GOOSE ROCKS BEACH ADVISORY COMMITTEE

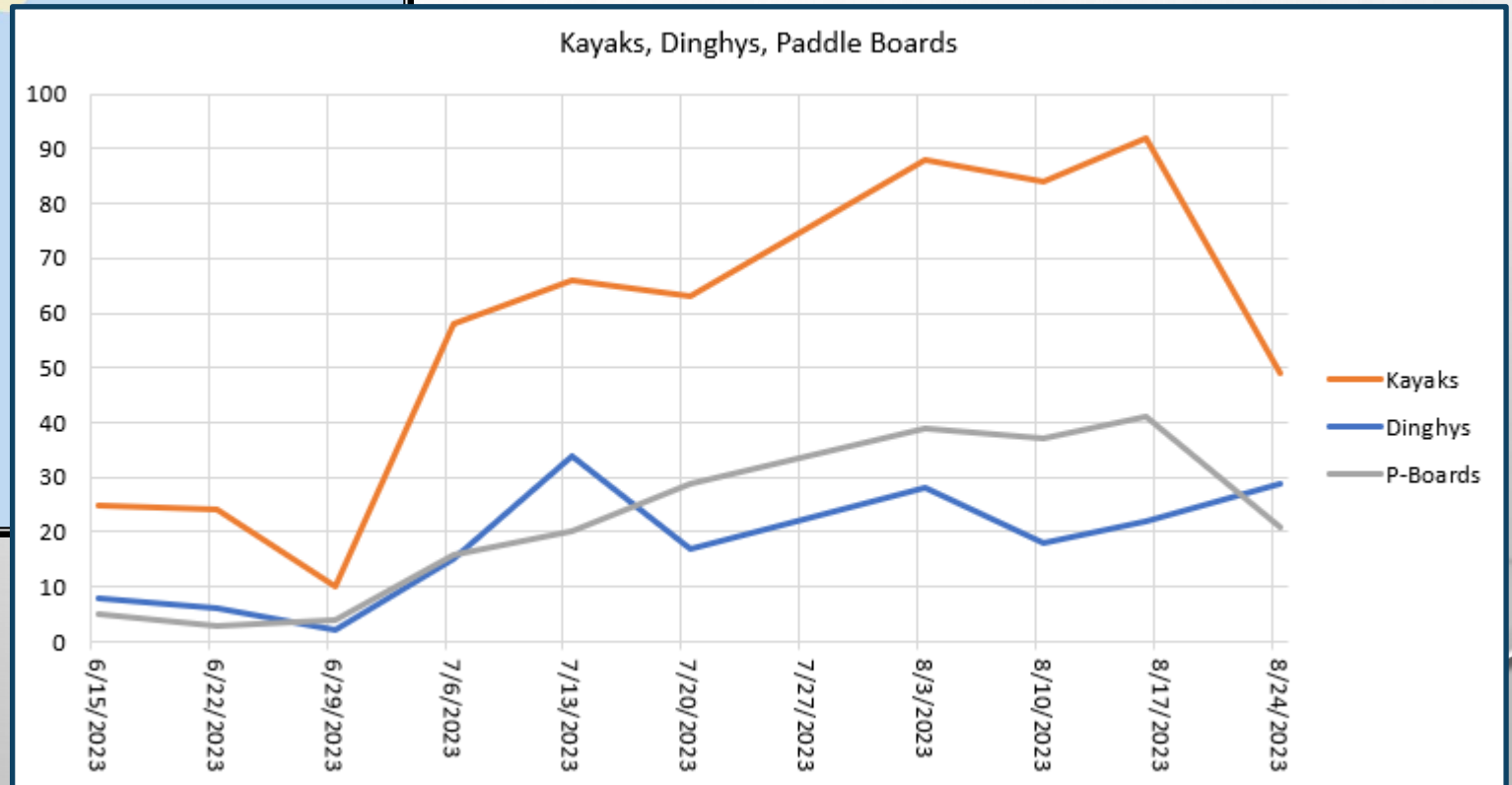
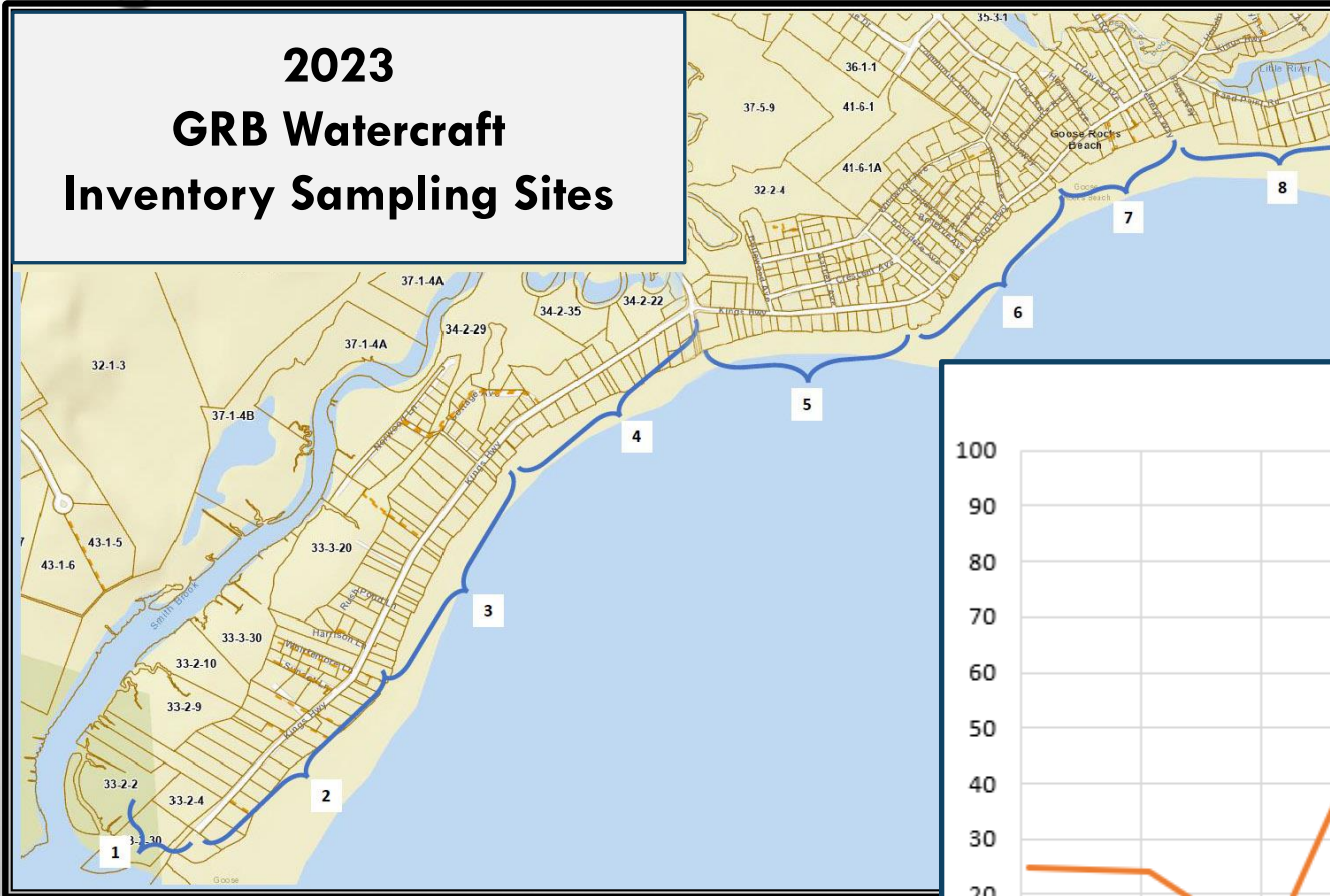
11 DECEMBER 2023

# 2023 Watercraft Survey

- Survey was conducted by the CSO's each Wednesday AM.
- Counts were collected from 18 June through 24 August.
- No attempt was made to associate watercraft with Beach Use Agreement lots.

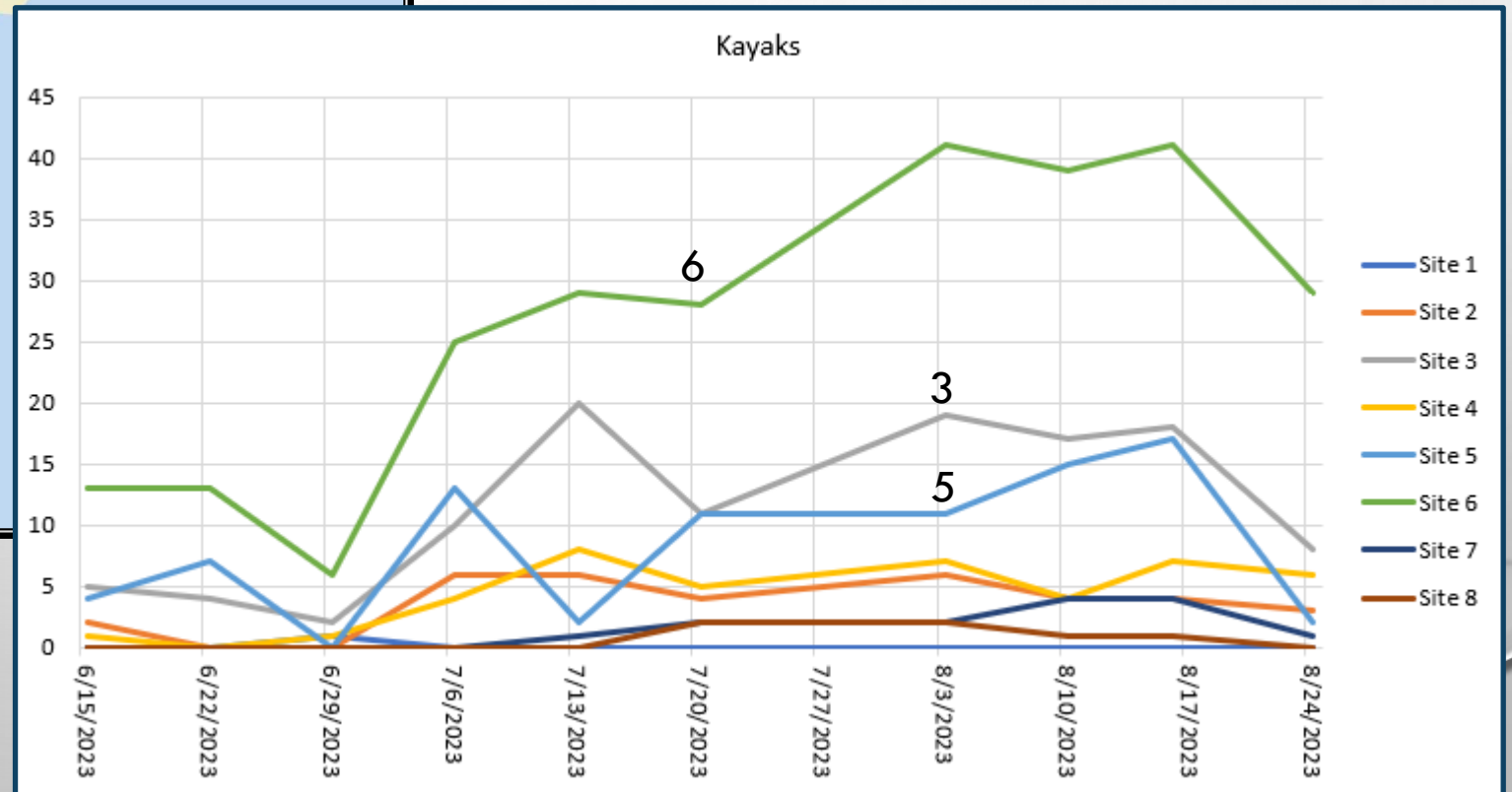
# Beach Wide – All Craft

## 2023 GRB Watercraft Inventory Sampling Sites

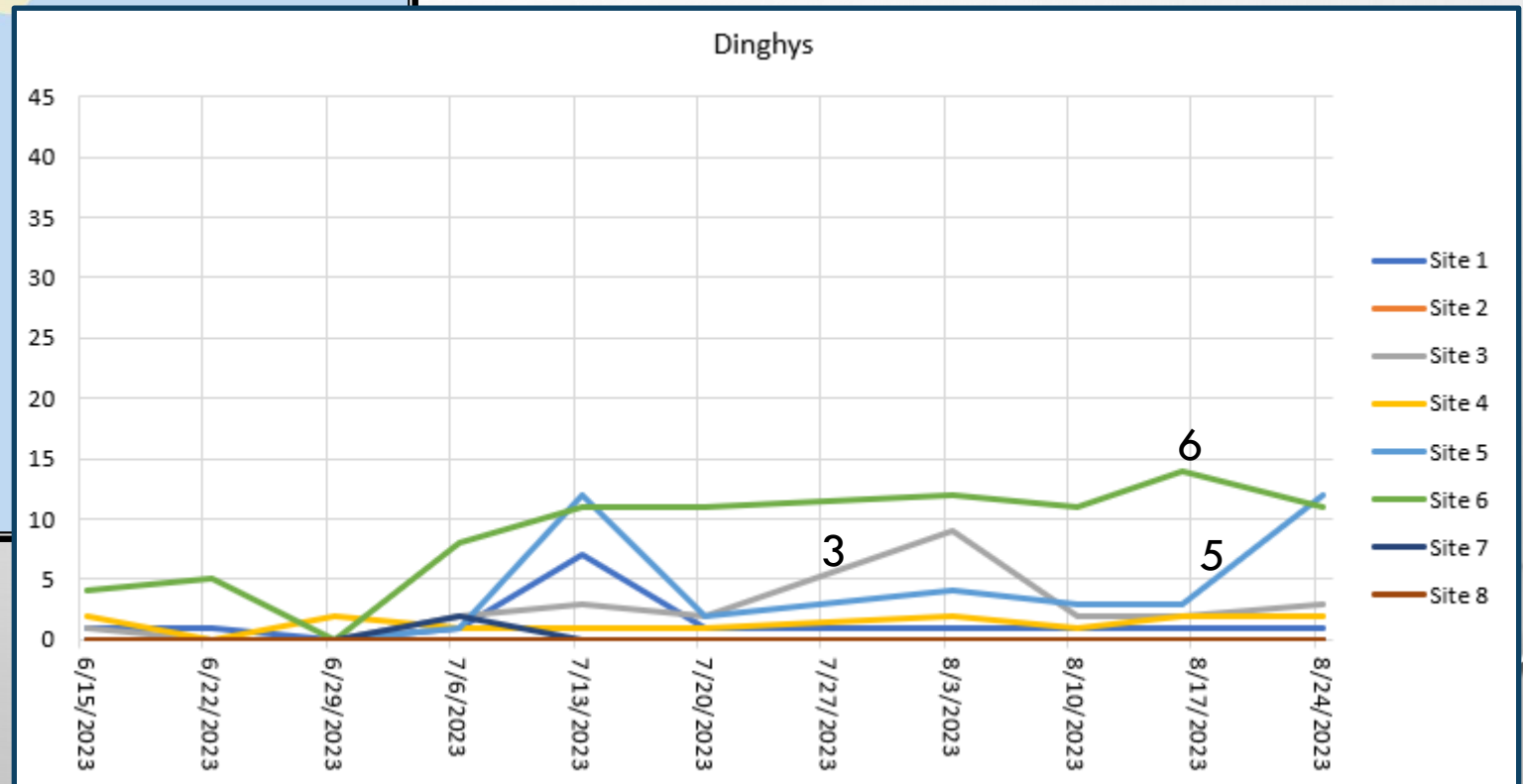




# 2023 GRB Watercraft Inventory Sampling Sites

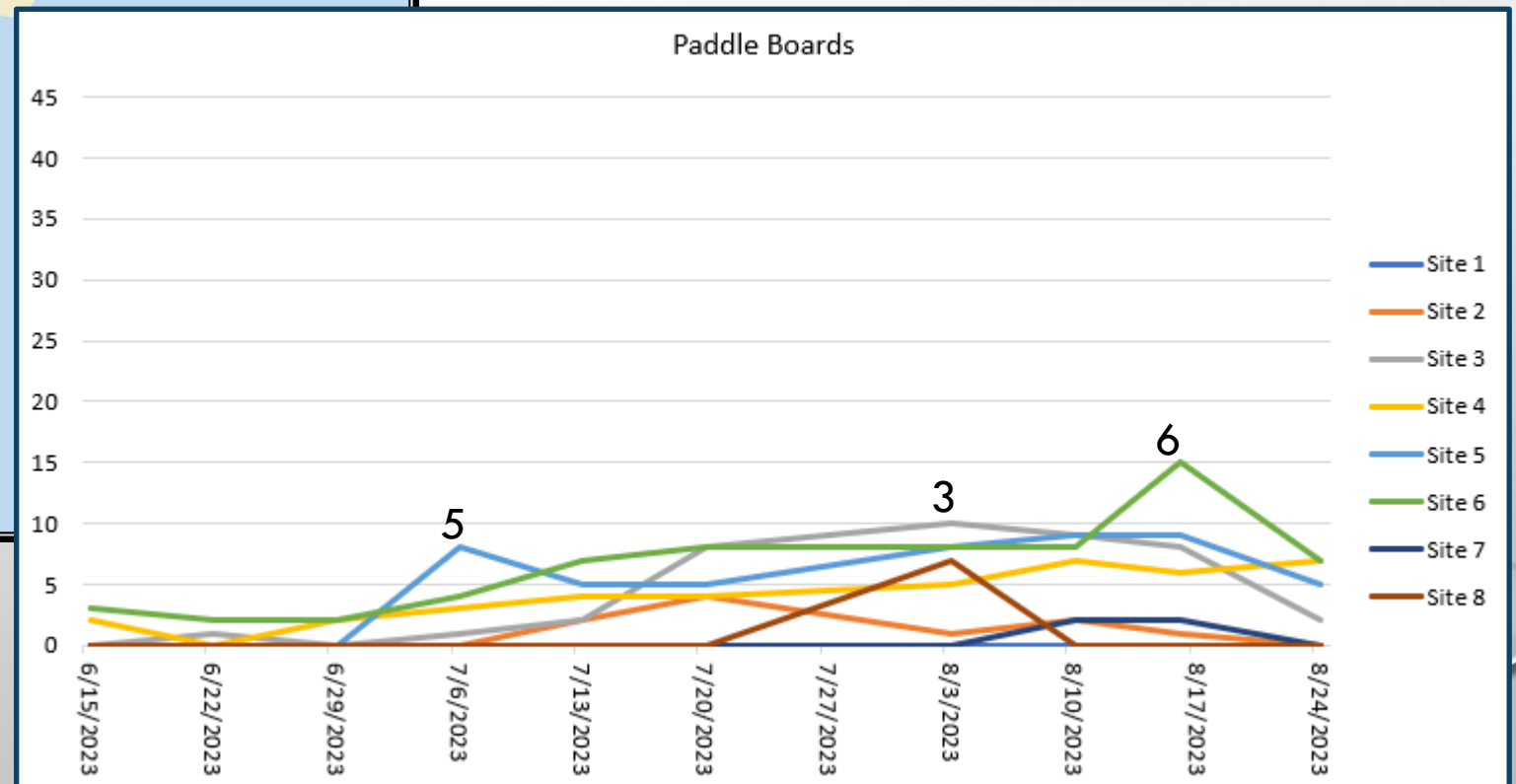
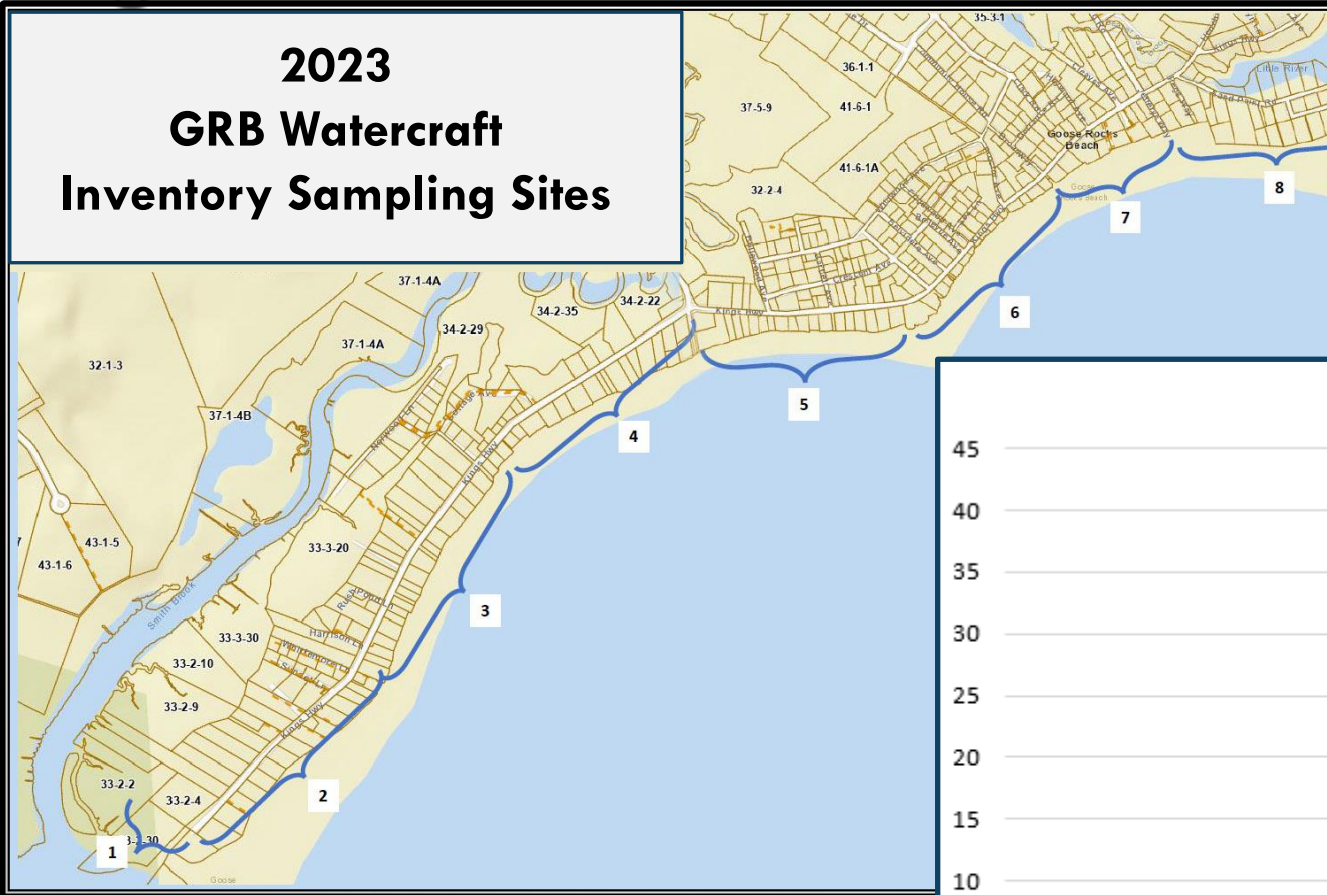


# 2023 GRB Watercraft Inventory Sampling Sites

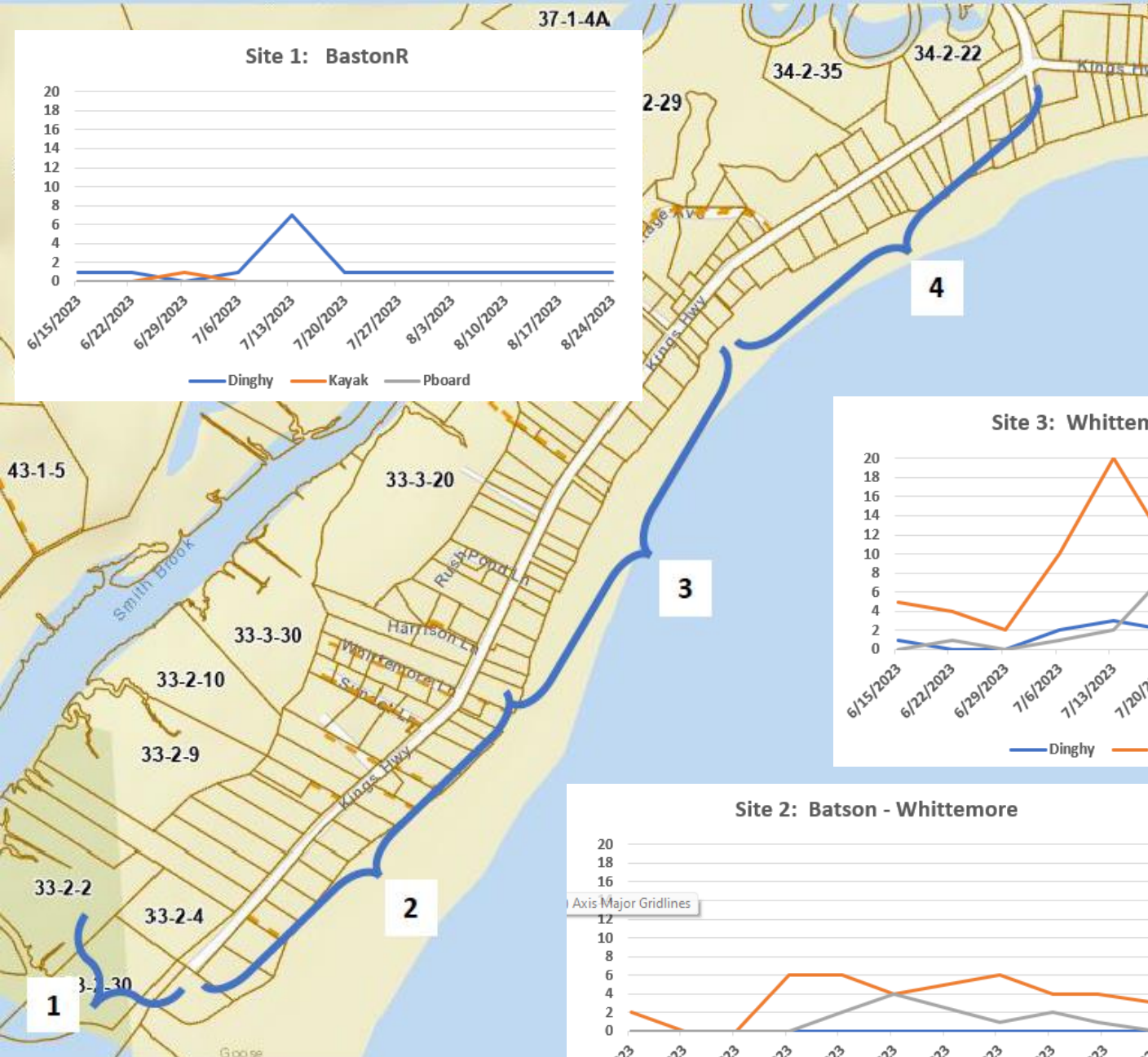


# Paddle Boards – By Site

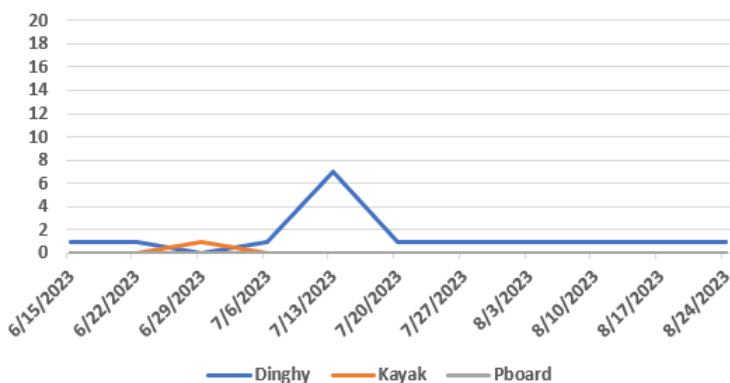
## 2023 GRB Watercraft Inventory Sampling Sites



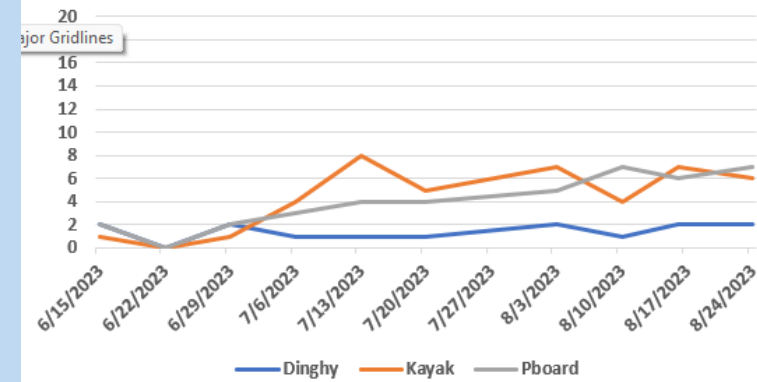




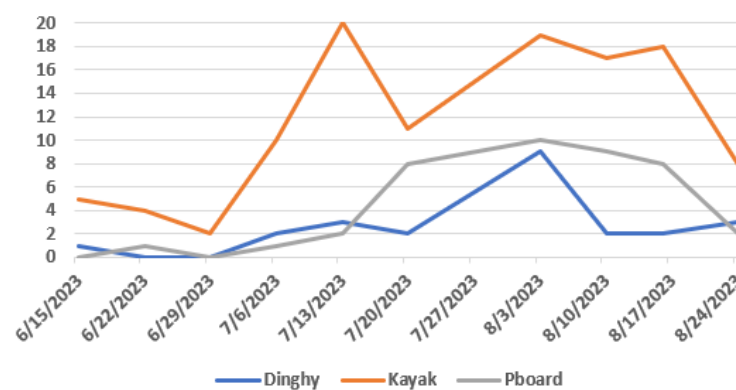
Site 1: BastonR



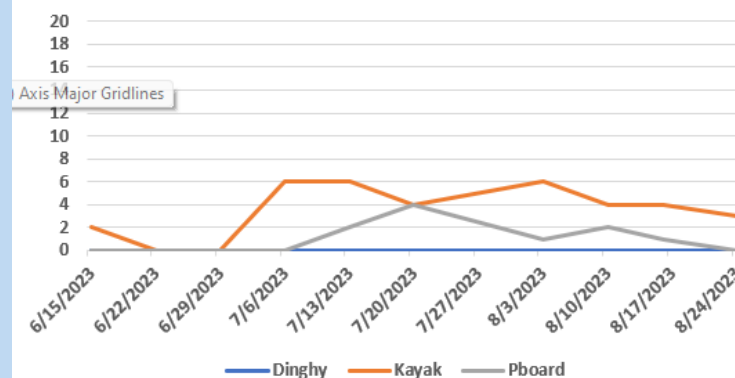
Site 4: Norwood - Dyke

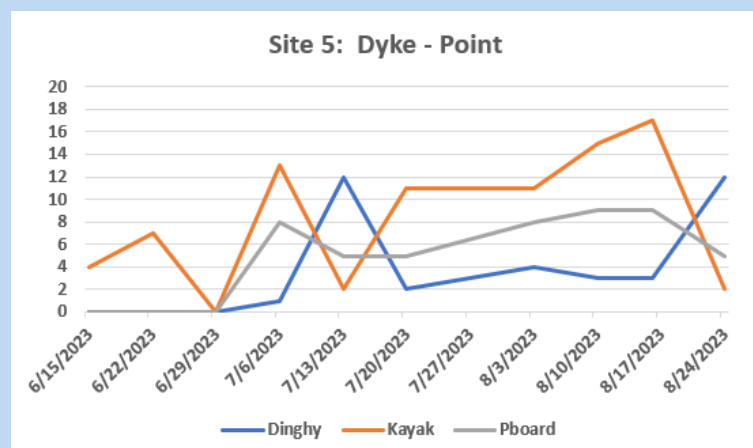
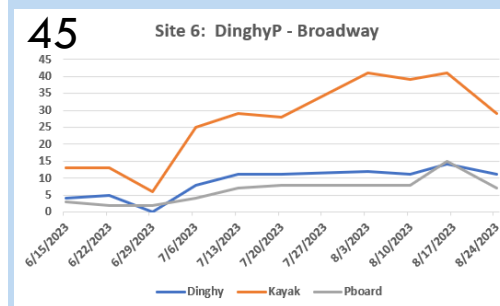
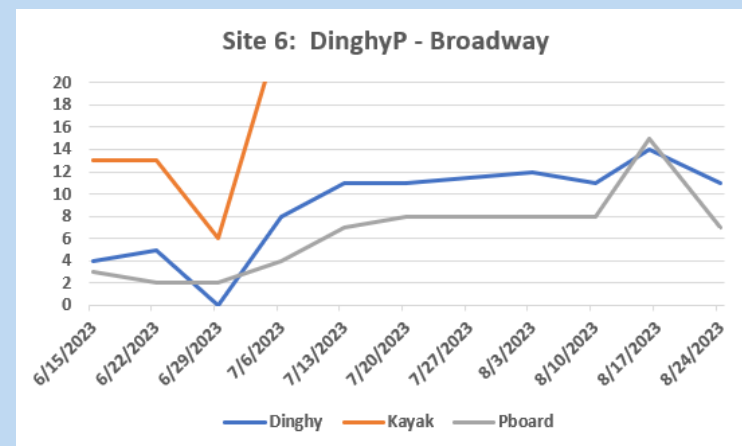
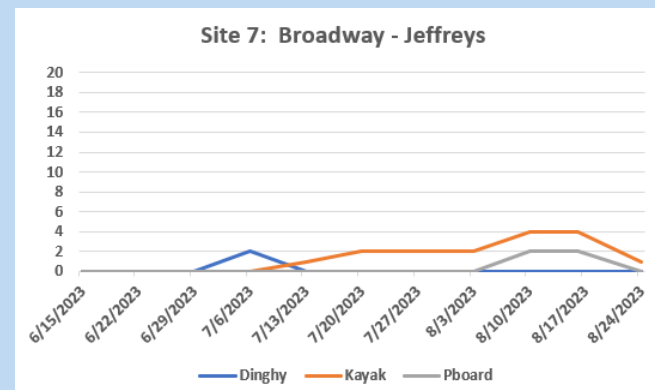
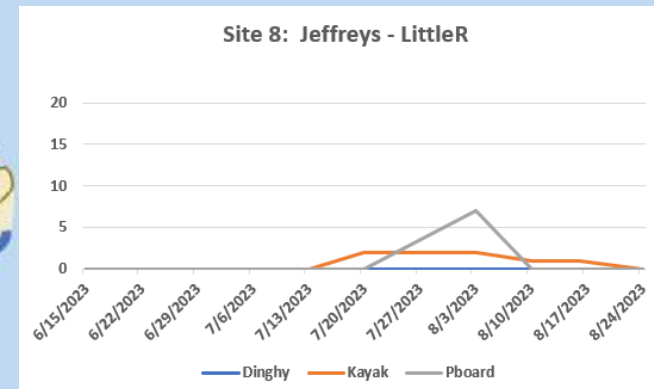


Site 3: Whittemore - Norwood



Site 2: Batson - Whittemore







# ONE POINT IN TIME COMPARISON: LOCATION

24 August 2022

<u>Beach Access</u>	<u># Water-Craft</u>	<u># Racks</u>
Bartlett Street	16	0
Dinghy Point	36	0
Belvidere Ave (Tides)	9	0
Edgewood Ave	46	5
Proctor Ave	30	3
Broadway Ave	38	2
Jeffrey's Way	16	0
<b>TOTAL</b>	<b>191</b>	<b>10</b>

~ Site 6



# ONE POINT IN TIME COMPARISON: TOTAL WATERCRAFT COUNTS

24 August  
**2022**

Dinghy Point -to-  
Broadway:  
**159**

24 August  
**2023**

Site 6:  
**99**