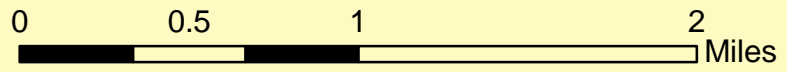
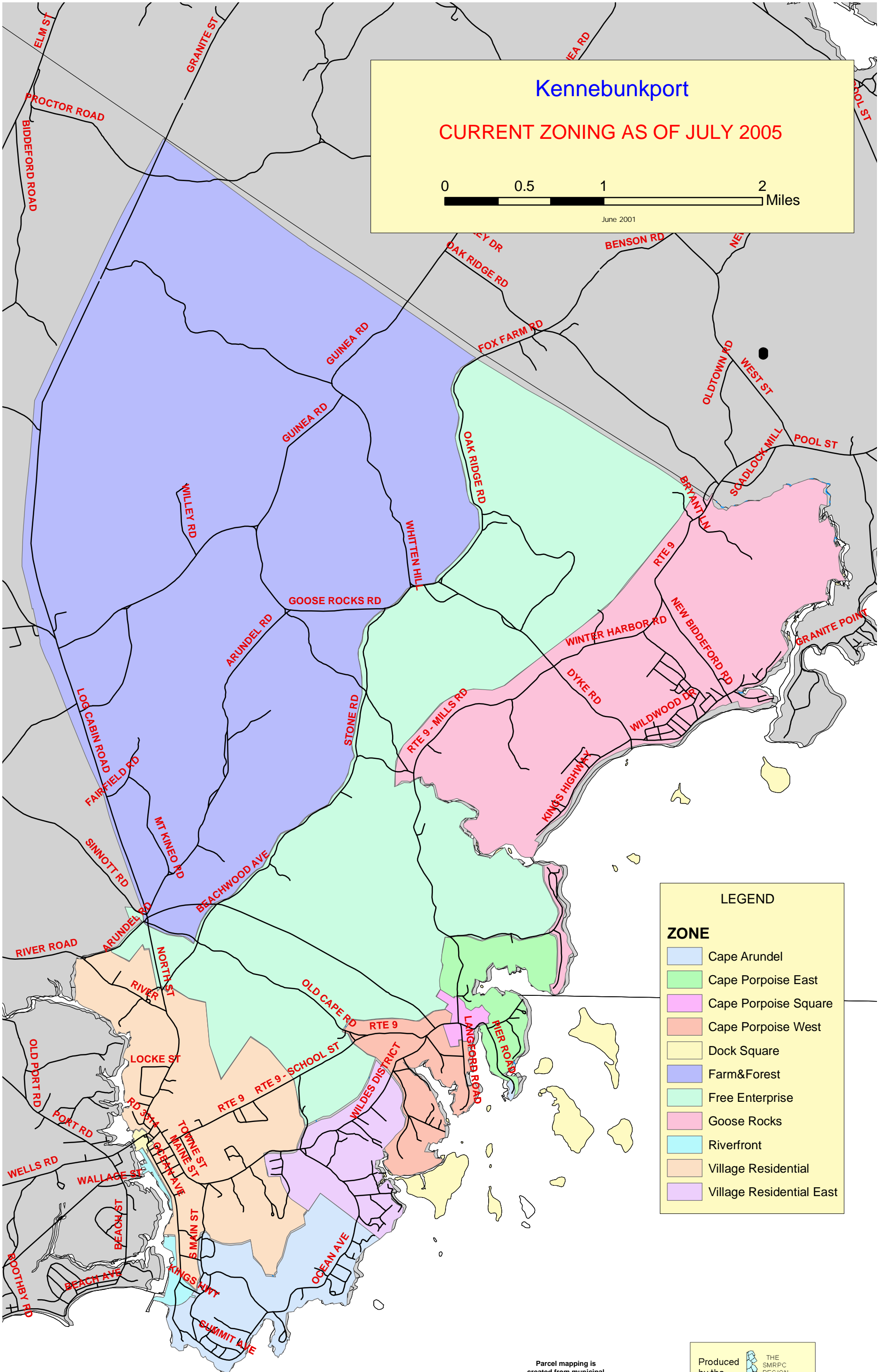


# Kennebunkport

CURRENT ZONING AS OF JULY 2005














June 2001



## LEGEND

### ZONE

-  Cape Arundel
-  Cape Porpoise East
-  Cape Porpoise Square
-  Cape Porpoise West
-  Dock Square
-  Farm & Forest
-  Free Enterprise
-  Goose Rocks
-  Riverfront
-  Village Residential
-  Village Residential East

Parcel mapping is created from municipal tax mapping and contains any inaccuracies inherent in that mapping.

**NOTE:**  
When overlaying parcel maps with USGS topographic maps (7.5 min. quadrangles) discrepancies are likely.

Produced by the Southern Maine Regional Planning Commission.  
For planning purposes only. Roads, waterbodies & streams courtesy of Maine Office of GIS.

